



# MAPS TO LEAVES

---

MAY 27

NS

**Outdoor Interventions in Austin, Texas  
as of May 27:**

**Sterling Allen**

**Ted Carey**

**Sarah Fagan**

**Rachel Freeman**

**Adreon Denson Henry & Jennifer Henry**

**Emily Lee**

**Sean Ripple**

**Amy Scofield**

**Meghan Shogan**

**Amanda Julia Steinback & Staci Maloney**

**Alyssa Taylor Wendt**

**Suzanne Wyss**

**Left in Leaves** is a group show of interventions across the city of Austin freely left in outdoor public spaces between May 1st and 31st.

Documentation will be shared on the Northern-Southern website and social media. Maps to the sites will be available upon request.

At the conclusion of the month, the maps will be collected in a print 'zine, in which each artist will be interviewed.

---

N-S's programing is sponsored in part by the City of Austin's Cultural Arts Commission



---

**N  
S**


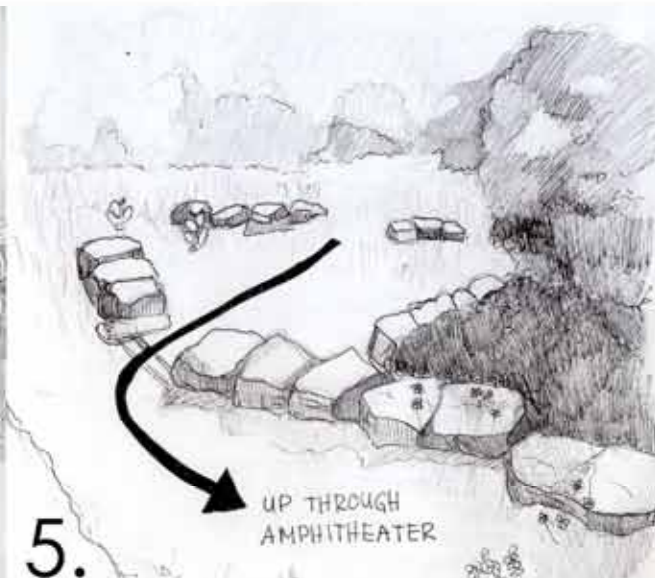
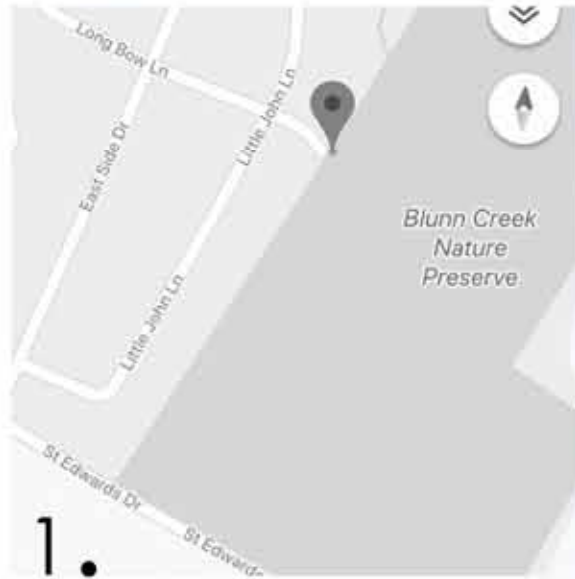
Northern-Southern  
1900-B East 12th Street, Austin, TX 78702  
[northern-southern.com](http://northern-southern.com)

# Start Here

## "Real Estate"

BY MEGHAN SHOGAN  
& DANNY HERNANDEZ

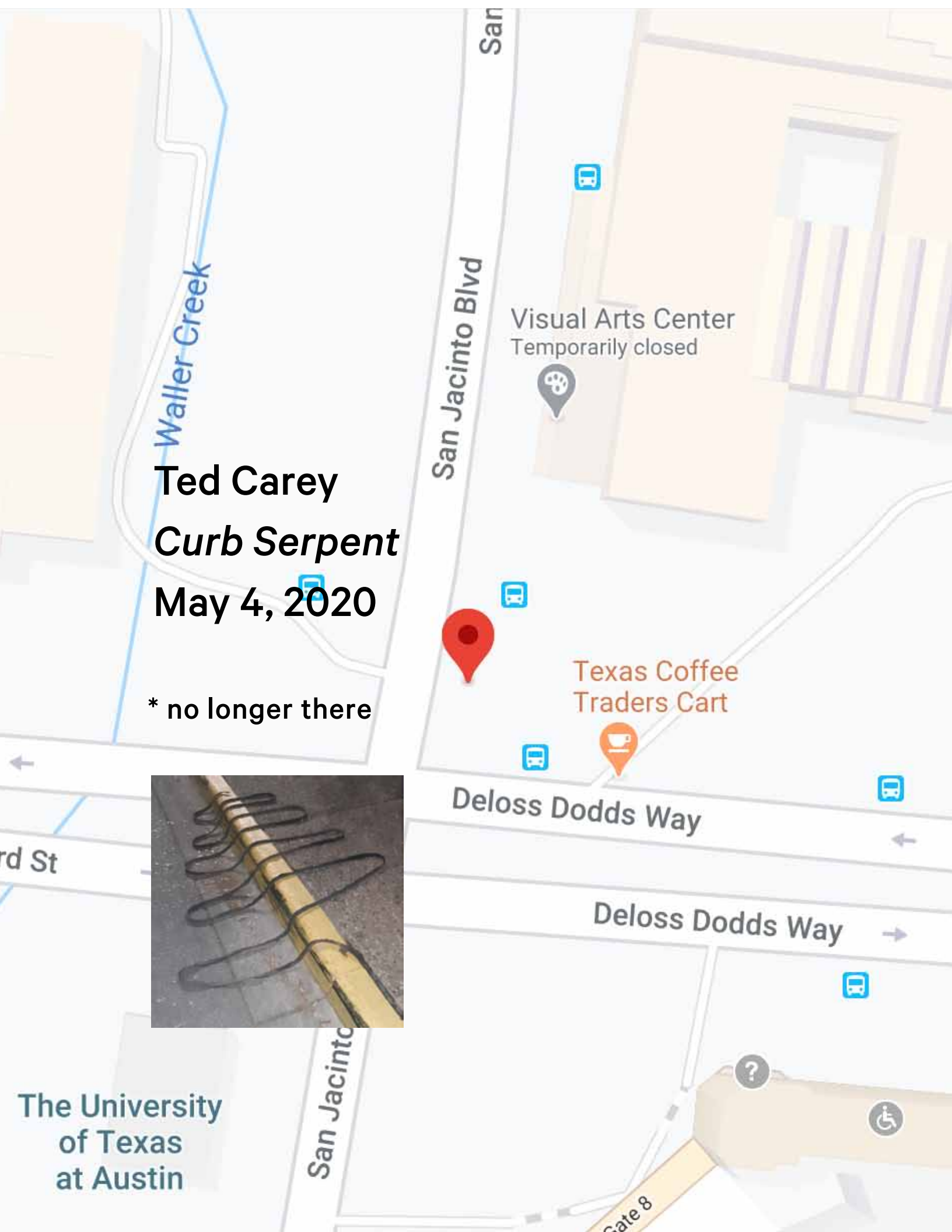
IF YOU STILL CAN'T FIND IT,  
WRITE COMPLAINTS ON A LEAF  
AND SEND IT DOWNSTREAM  
PLEASE AND I'LL GET BACK  
TO YOU SOON THANK YOU  
-M





**Ted Carey**  
***Curb Serpent***  
**May 4, 2020**

\* no longer there



**Amy Scofield**

**May 5, 2020**

*Travel East on E 6th to  
Waller St, turn north/left  
and enter the alley to your  
right and look to your left  
for a graffiti covered steep  
concrete driveway.*

**EMPTY LOT IN ALLEY  
BETWEEN ATTAYAC AND  
WALLER, JUST WEST OF  
TROUBLEMAKER**

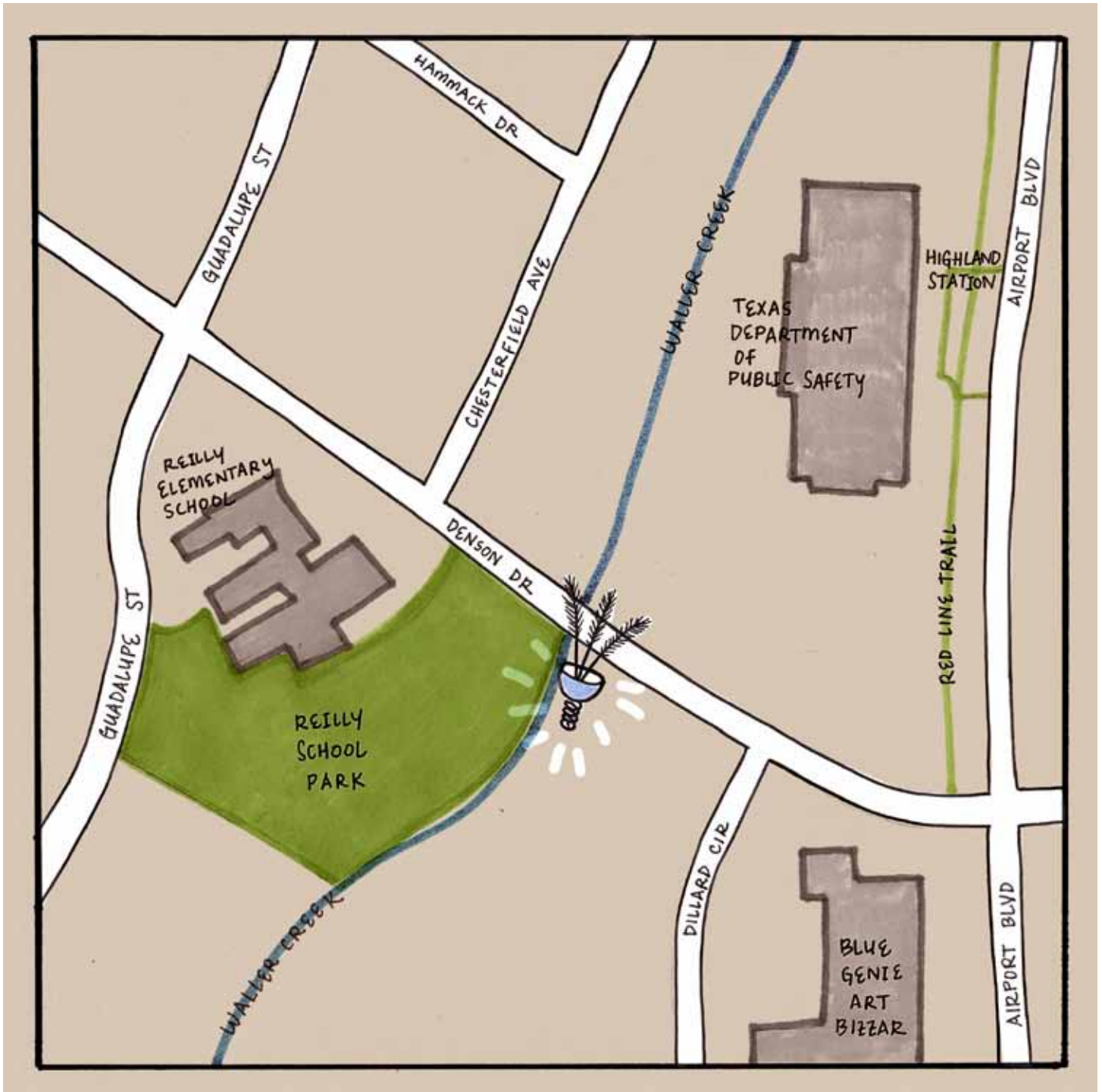


Rachel Freeman

*Heron Totem*

In Waller Creek near Denson Drive

May 6, 2020





# Sean Ripple

## *origin point relay*

### May 9–31, 2020

telecinema, players, and chance at a personal landmark in South Austin

link to landmark:

<http://tinyurl.com/originpointrelay>

address:

504 Long Bow Ln, Austin, Texas



#### instructions for the viewer

visit the landmark pictured in the link above. look for a bit of trash on the asphalt in the general area and stare at it while simultaneously focusing on the ambient sounds occurring. after a few moments to minutes of taking this experience in, text 512-699-8168 with a description of the trash and sounds.

you will receive a text and/or call no more than 10 minutes after you text me your descriptions of the trash and sounds.

please wait at the site for my text and/or call to complete the work.

make sure to bring ear buds.

if there is no trash on the street to focus on when you visit, consider the work destroyed.

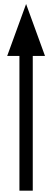
10 AM – 5 PM daily



**Sterling Allen**

**Six sculptures installed in an empty parking lot in Brentwood for a week**

**May 9–16, 2020**



**5527 SUNSHINE**

**AUSTIN, TEXAS 78756**

*Cloudy Column (Candy)*

2020, Candy, plaster, wire, found objects,  
32 x 19 x 19 inches

*Bullseye*

2018, Wood, paint, 20 ¼ x 16 ¾ inches

*Branch Triad*

2018, Wood, paint, 24 ½ x 32 x 47 inches

*Target (Small, Black and White)*

2020, Found object, rocks, 50 x 50 inches

Untitled

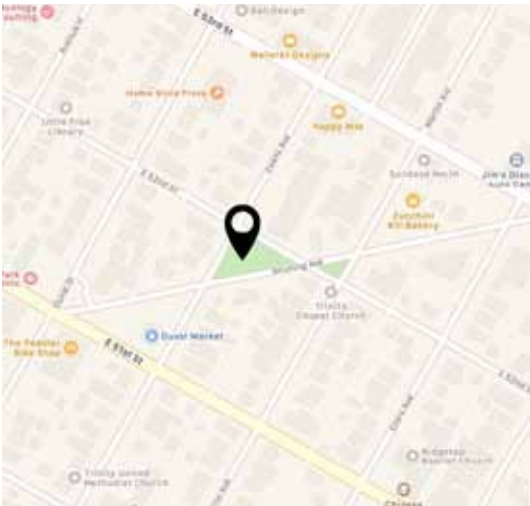
2014, Wood, paint, road reflectors, epoxy,  
hardware, 23 ¼ x 12 x 5 inches

Untitled

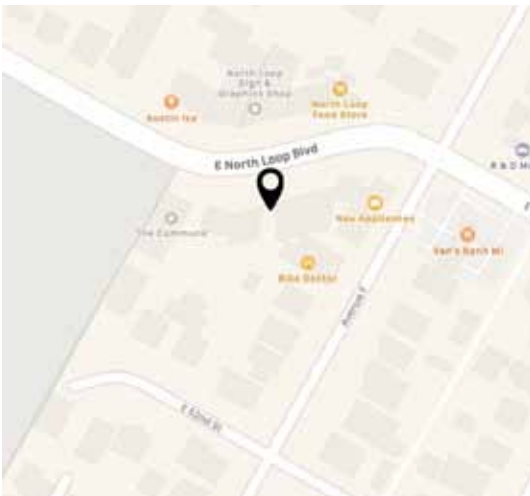
2014, Wood, paint, road reflectors, epoxy,  
hardware, 11 x 6 ½ x 7 inches

# Sarah Fagan & Vinchen

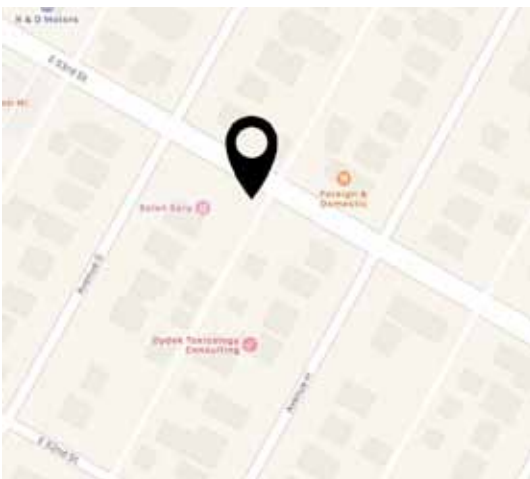
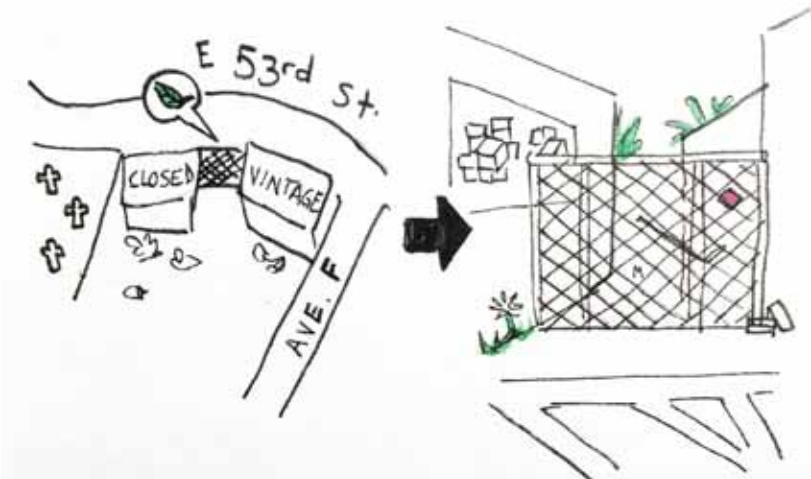
## *Filling the Void: North Loop, May 10, 2020*



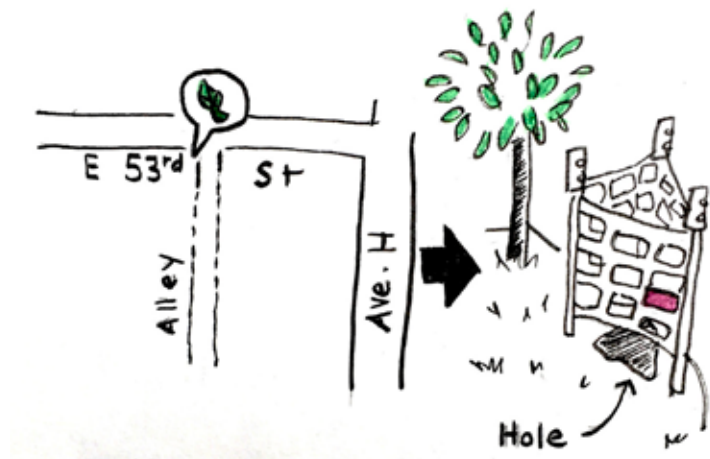
**1) Bruning Green**



**2) Closed Alley**



**3) Safety Fence**



# Amanda Julia Steinback & Staci Maloney

## *Shelter in A Place*

May 11, 2020

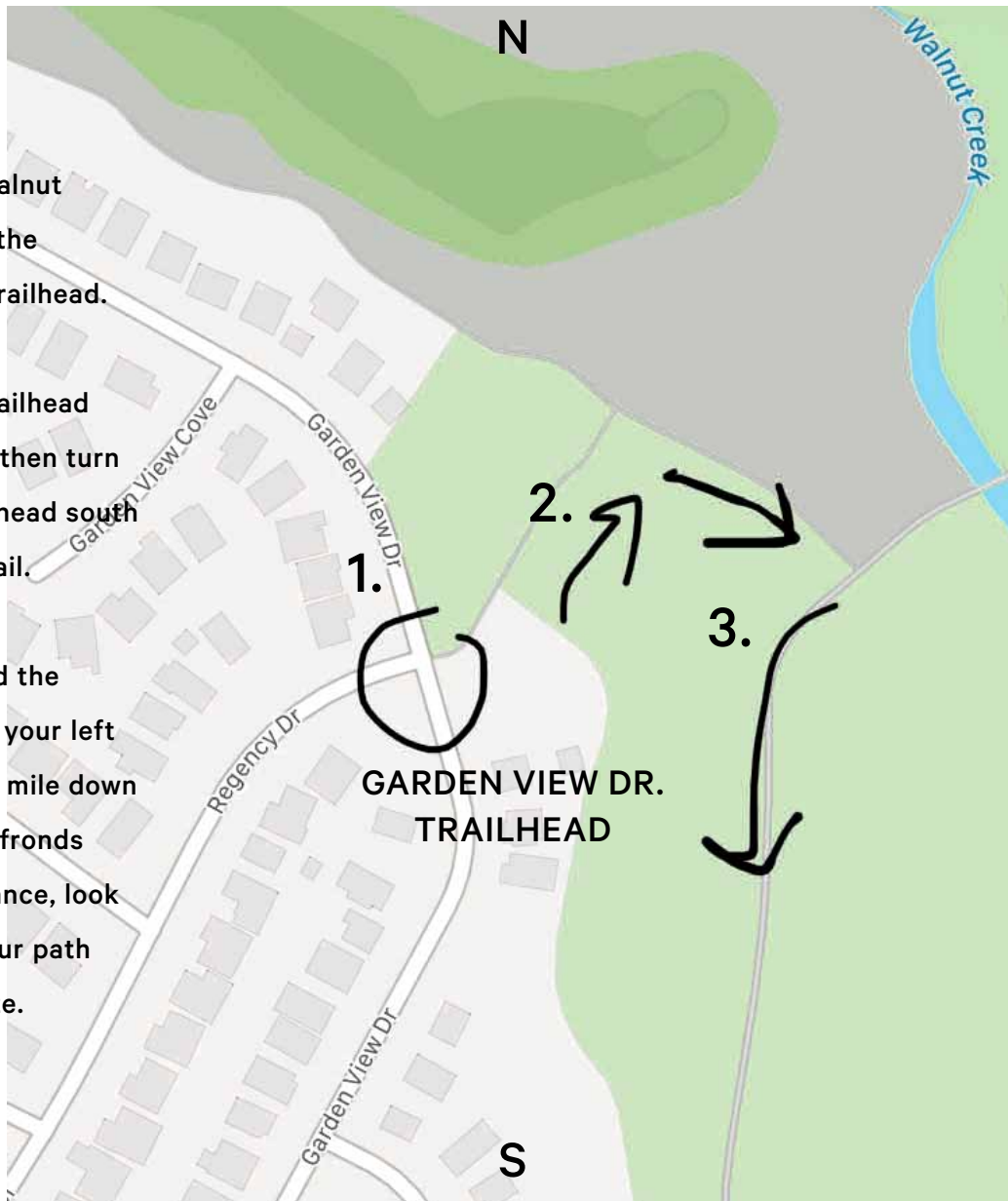
Shelter in A Place is located on the southern Walnut Creek Trail, closest to the YMCA access point or the [Garden View Dr. Trailhead](#). Head south on the main trail and look for the hanging palm fronds.

Walnut Creek Trail is wheelchair accessible.

1. Enter the Walnut Creek Trail at the Garden View trailhead.

2. From the trailhead turn right and then turn right again to head south on the main trail.

3. You will find the installation on your left roughly .3 of a mile down the trail, palm fronds mark the entrance, look closely and your path with materialize.

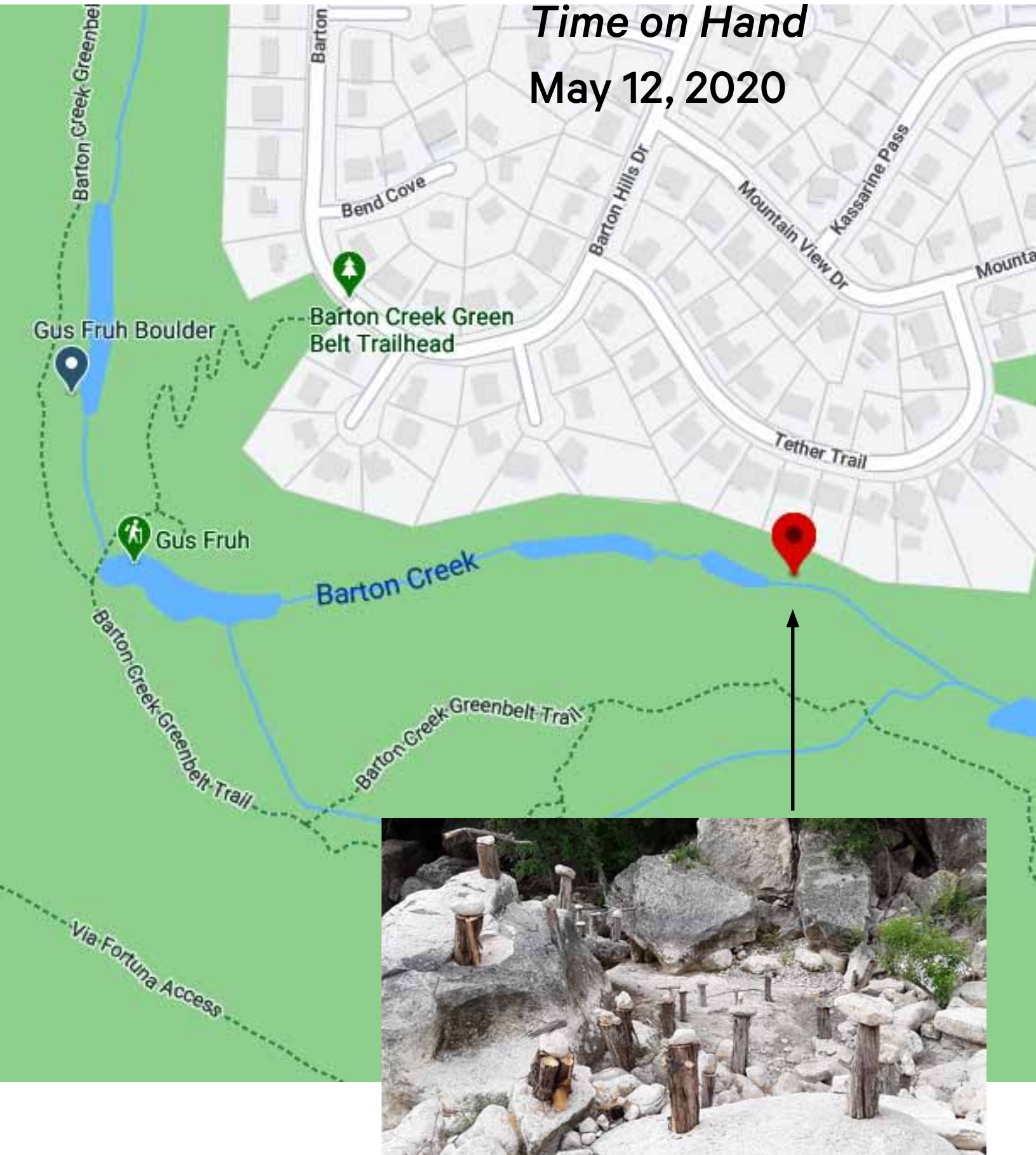




Ted Carey

*Time on Hand*

May 12, 2020





# Amy Scofield

## *Harmony in Incongruity*

### East 6th Street and Waller

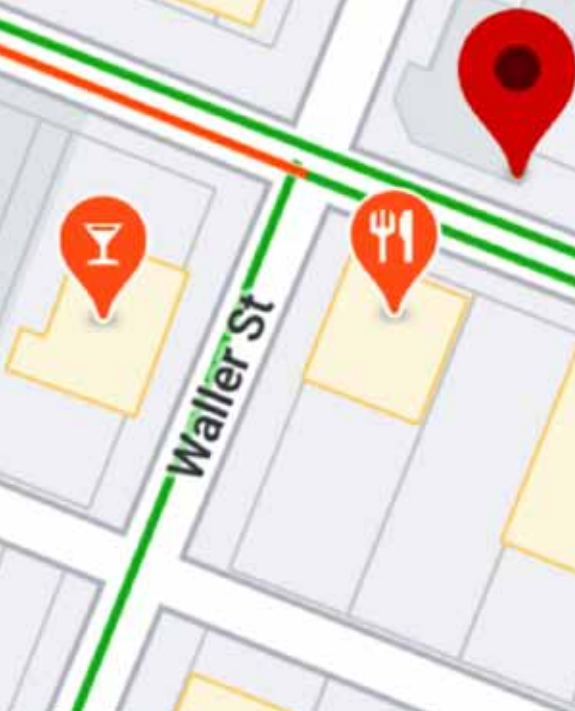
May 17, 2020

Amy Scofield:

*"Many years ago I pulled over on my bike near an abandoned building on East 6th, the former Uptown Sports Club. I happened to look up at where a steel column met the awning and saw that someone had suspended half a pair of scissors from a nail. I marveled at that gesture and like to think that whoever put it there, maybe decades ago, and I were the only ones who knew about it. I decided that when I finally move away, I'd go snatch it as a memento."*

*"When I was doing my first Left In Leaves intervention in the alley behind it, I learned that Aaron Franklin was going to open a sandwich shop on the site. I thought, I have a ladder with me, I better grab that half a scissor!"*

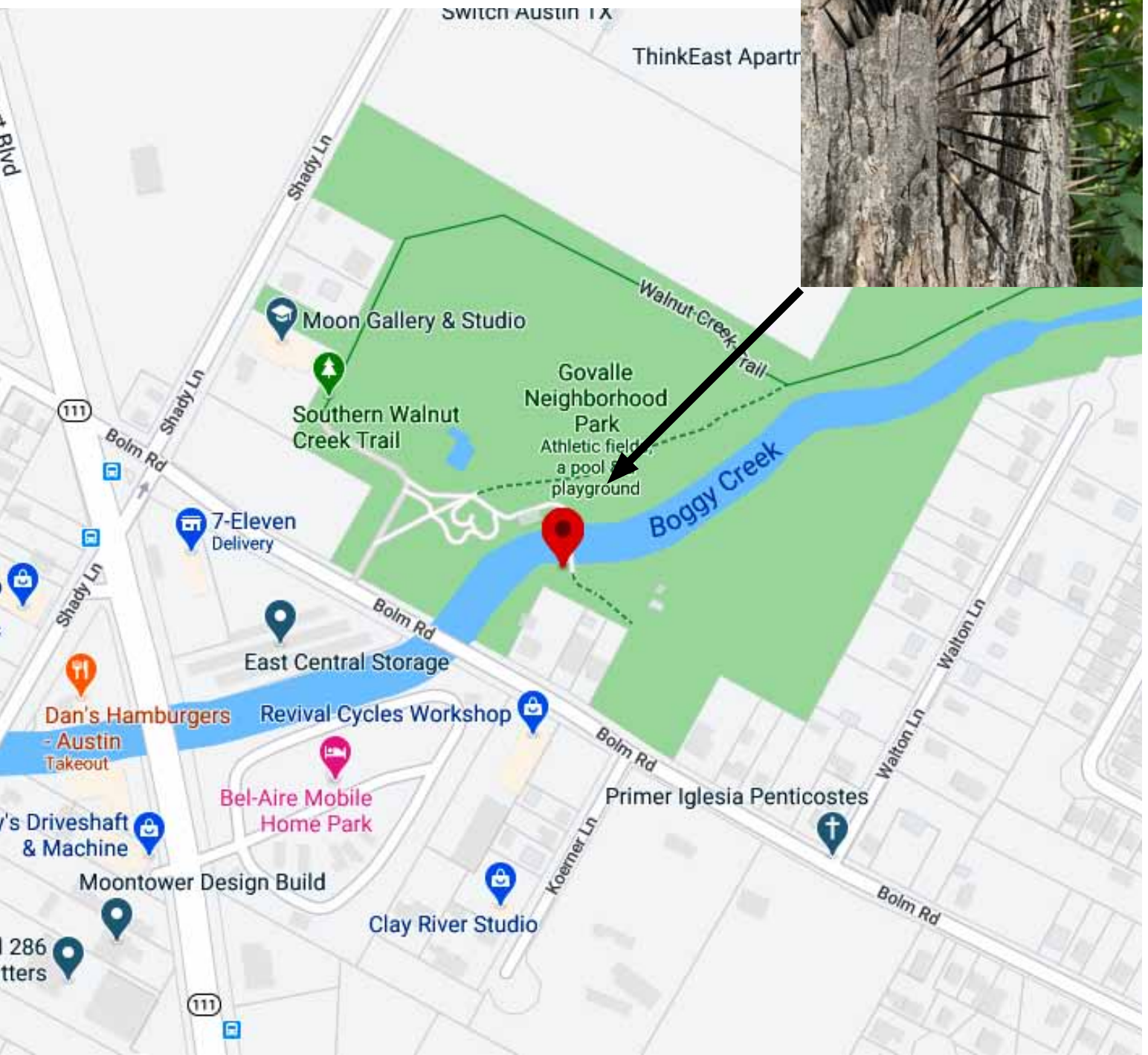
*"I've replaced it with another item that's also ineffective without it's other half."*



Suzanne Wyss

*Attempting to fit in where you  
once belonged: stick and poke  
toothpicks & tattoo ink*

Govalle Neighborhood Park,  
May 17, 2020





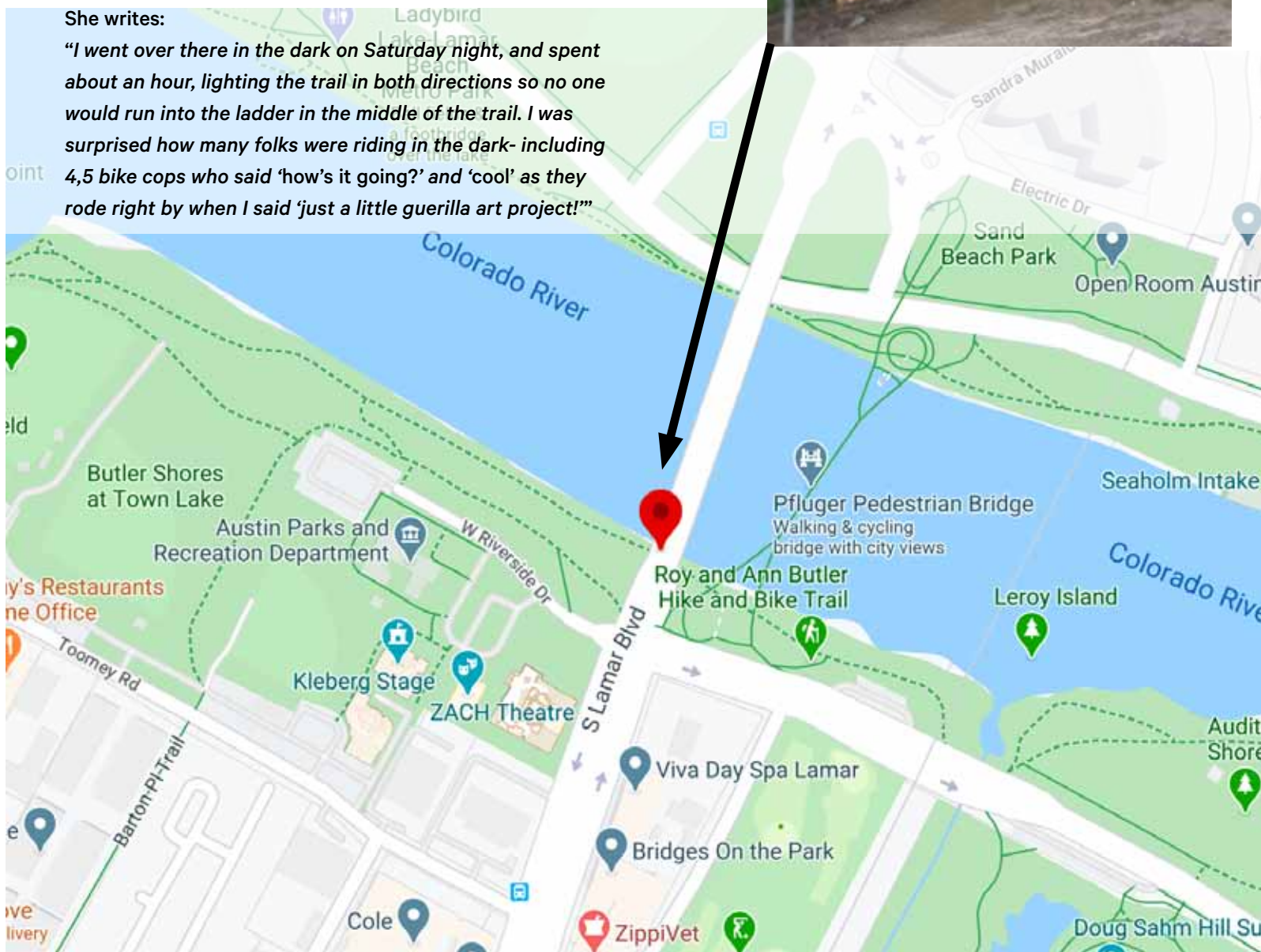
# Amy Scofield

## Above the Ann and Roy Butler Hike and Bike Trail, May 18, 2020

Scofield transformed a wire meant to prevent birds from roosting into a sparkly garland.

She writes:

*"I went over there in the dark on Saturday night, and spent about an hour, lighting the trail in both directions so no one would run into the ladder in the middle of the trail. I was surprised how many folks were riding in the dark- including 4,5 bike cops who said 'how's it going?' and 'cool' as they rode right by when I said 'just a little guerilla art project!'"*



# Alyssa Taylor Wendt

## *Arcana*

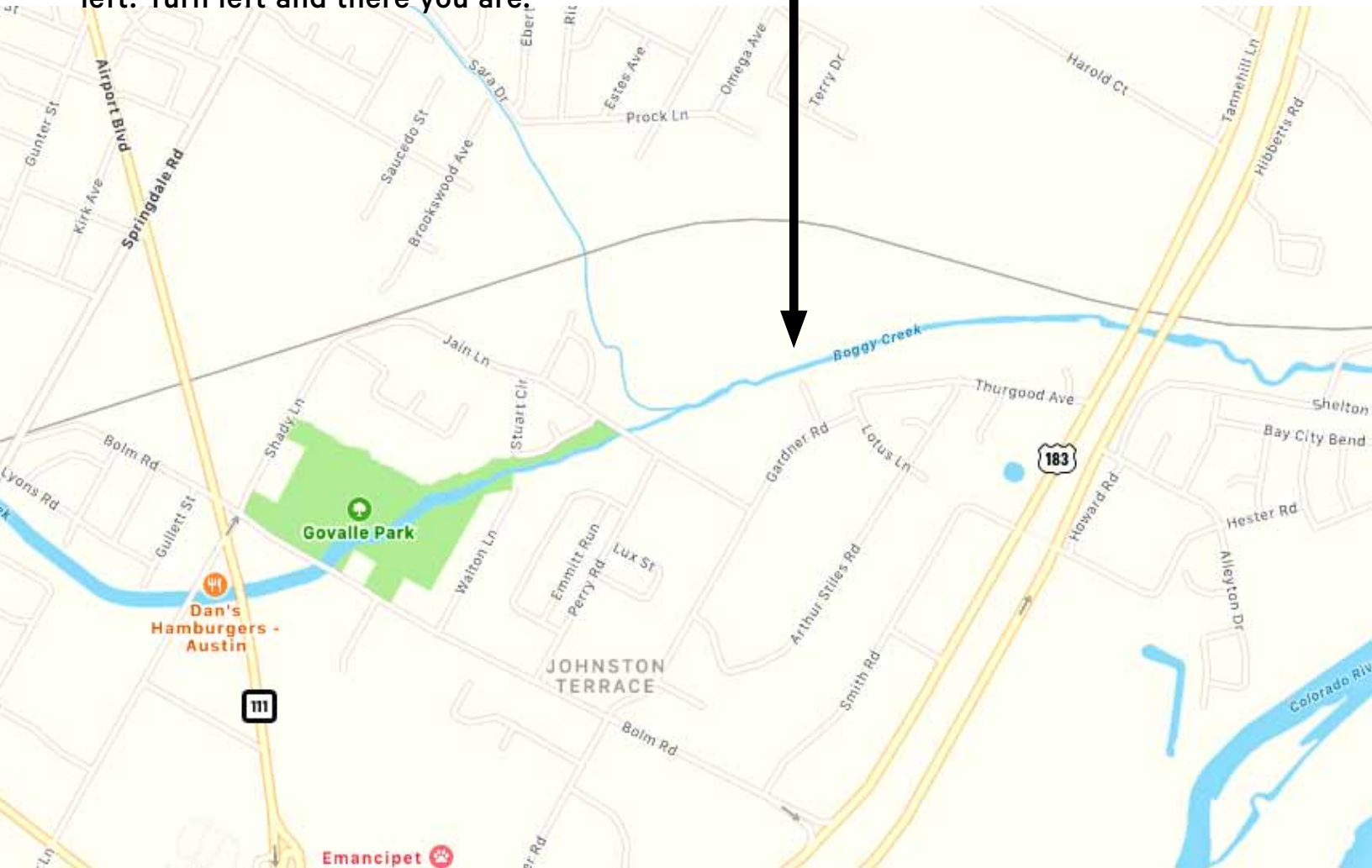
May 19, 2020

Yellow sateen ribbon, upholstery tacks,  
space

Walnut Creek trail behind Govalle Park

Enter the South Walnut Creek trail off of  
Jain Lane, behind Govalle Park.

Walk approximately 790 steps until you  
see a yellow indicator, marking a side  
path. 50 steps into the woods, you will  
happen upon a second indicator on your  
left. Turn left and there you are.





# Alyssa Taylor Wendt

## *Shag Portal*

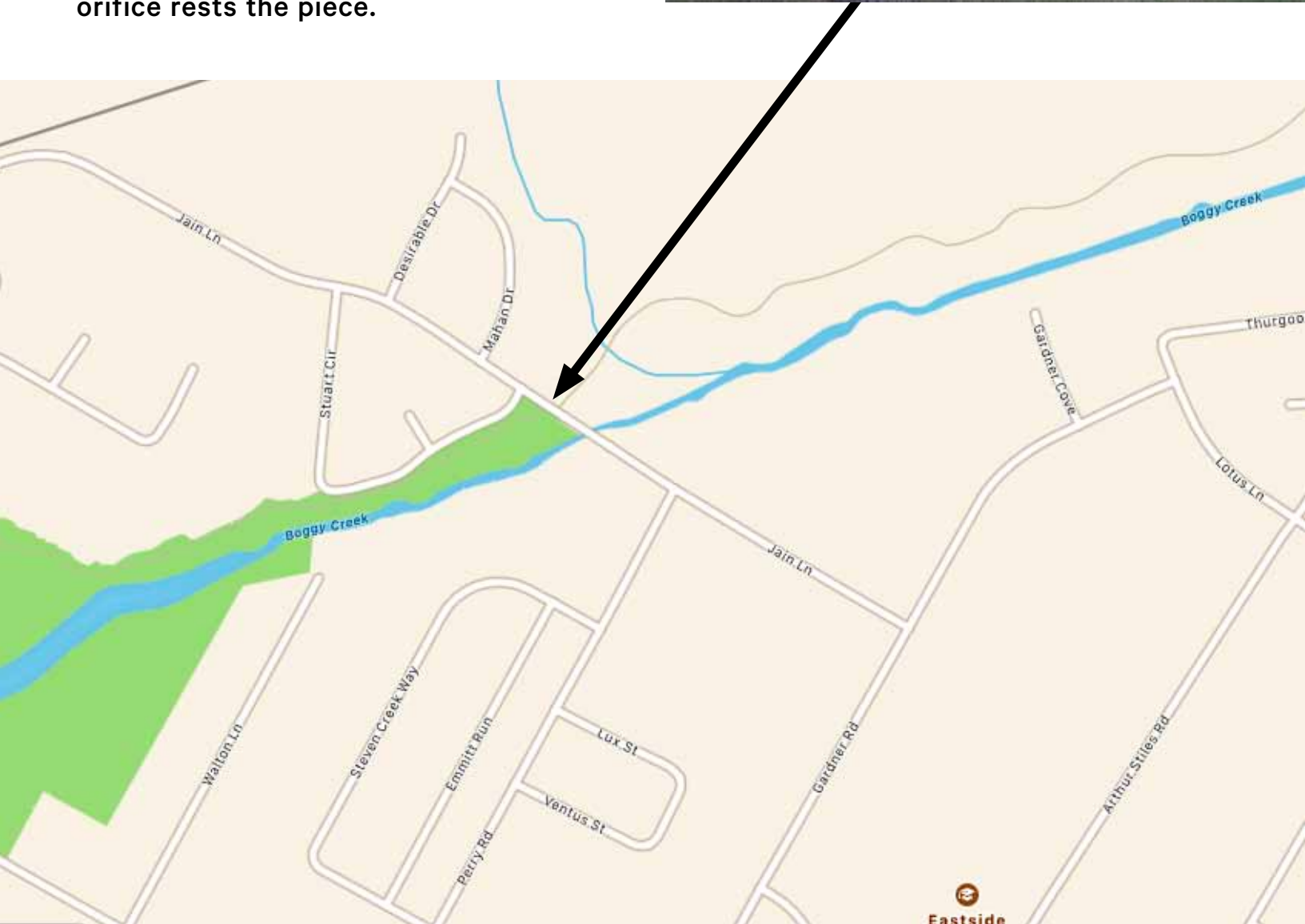
### May 19, 2020

Hair, finishing nails, ants.

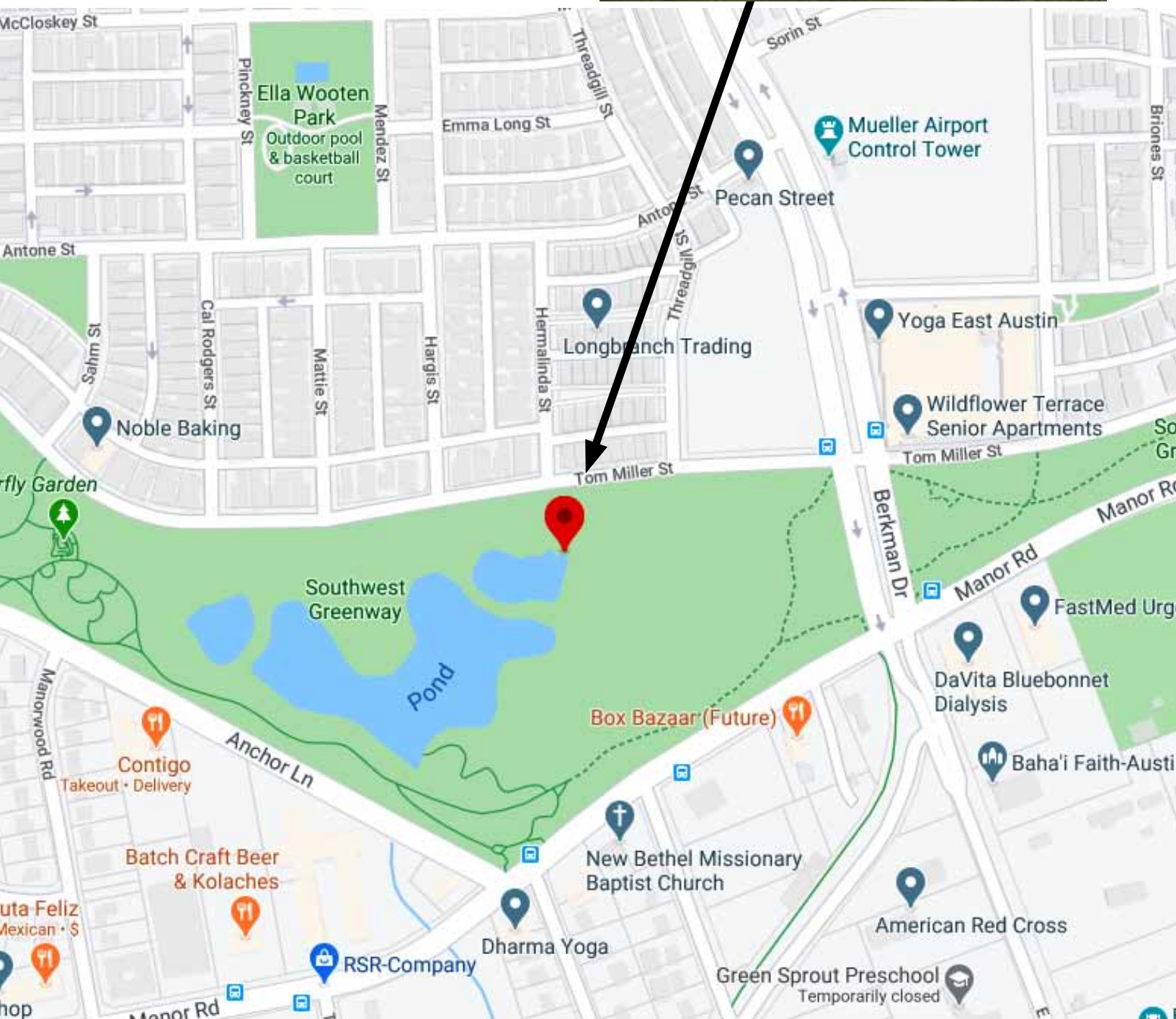
Walnut Creek trail behind Govalle Park

At the entrance to the South Walnut Creek trail, off of Jain Lane, you will find a tree.

Overlooking the canal bed on your right, 20 feet onto the trail. In a convenient orifice rests the piece.



Ted Carey  
*Unloveds Mysteries*  
Mueller Park  
May 20, 2020





# Suzanne Wyss

## 100 Hugs

### May 21, 2020

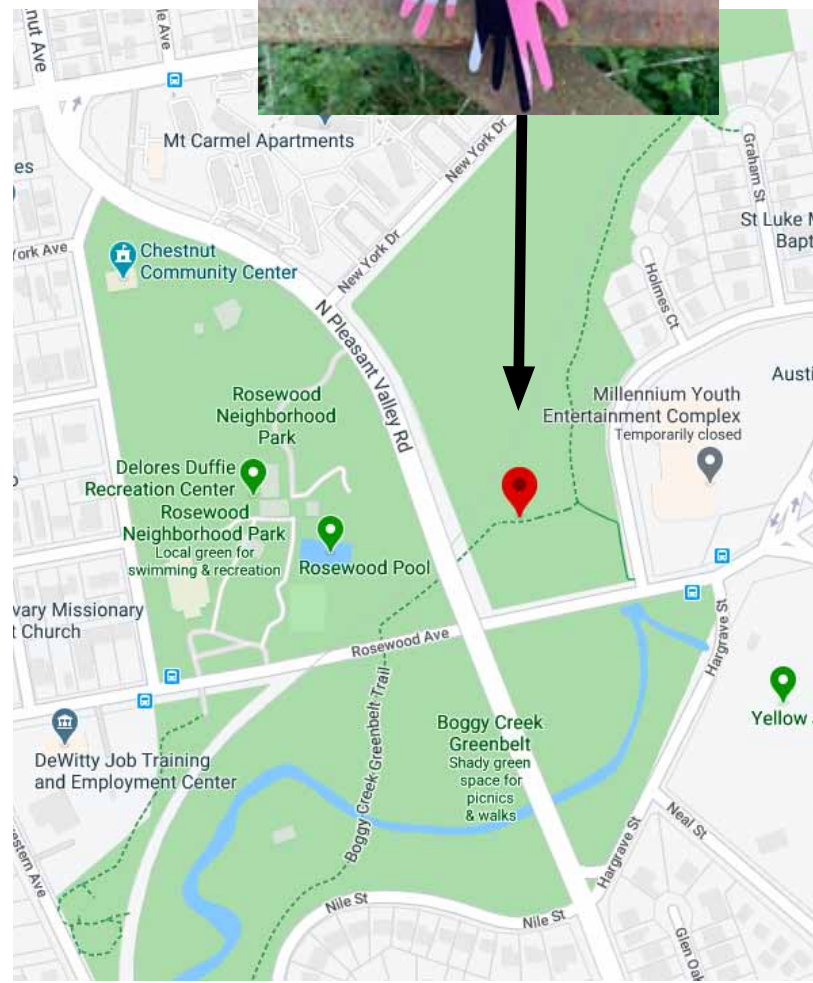
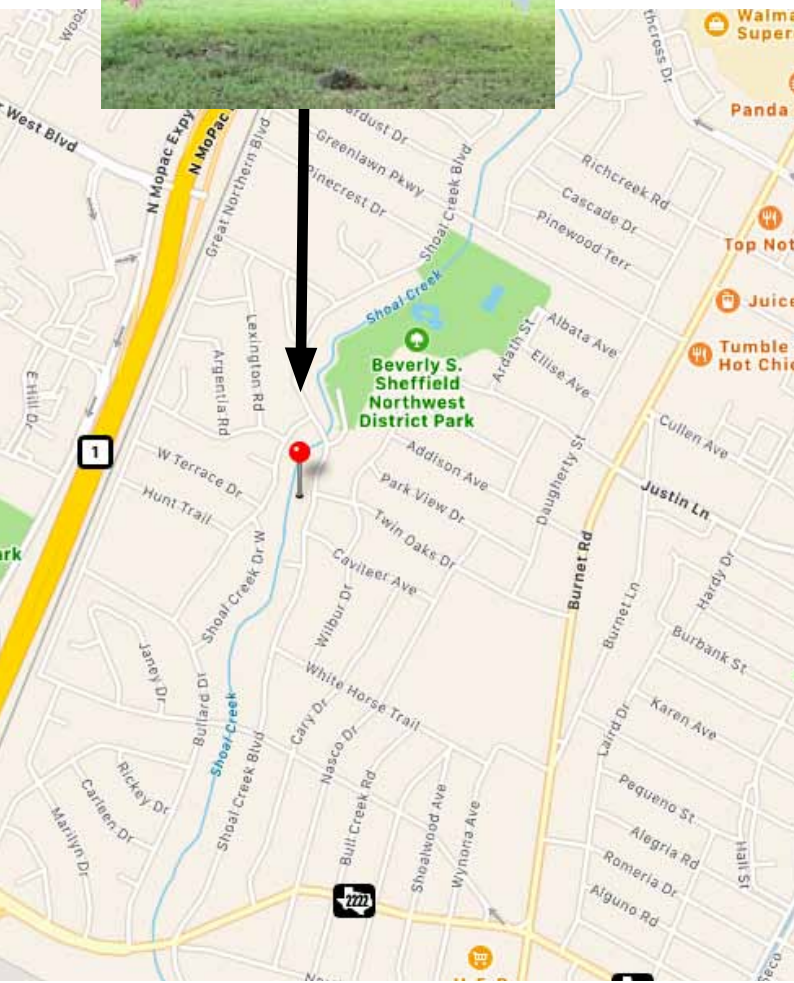
100 wearable hugs from unused vinyl from signs from canceled ATX festival's bar signage. They are in two locations, one west in Allendale and one east in the Boggy Creek Greenbelt.

The hugs are free for the taking for a week.

Wyss writes:

*"At a time when humans aren't getting any friendly touches, these are touches made for sharing. Its an offering. A hug. You just have to come get it."*

*"There's a variety of shapes and sizes out there. Some hugs wrap around your neck more than once and some just sit over your shoulders gently. If the hug gets snug around your neck when wearing it, just remember that the best hugs come with a tight squeeze."*



**9:45**

# Patterson Park

# May 22, 2020



-97.7112°



3. It's in a tree, shooting breezes, acting natural

[illegible]

-97.7112°



4. They're pedestals for people but usually and in fact always without the people

A series of horizontal dotted lines for writing.





# Adreon Denson Henry & Jennifer Henry *How To Be*

7209 Eastcrest Dr.

May 23, 2020

## Installation Directions:

To get the most out of the experience download the [Artivive app](#) from the [App Store](#) onto your smartphone.

Arrive at the installation location.

From the curb or car window open the Artivive app and frame the installation in the viewfinder. This will trigger a digital experience. Enjoy!

---

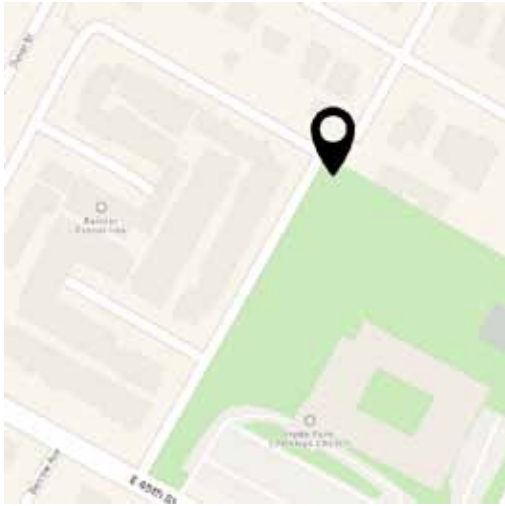
## Driving Directions (from downtown):

- Head North on I-35
- Take EXIT 239-240A toward US-183 S/ St Johns Ave/Anderson Ln.
- Turn left onto E Saint Johns
- Turn right onto Eastcrest Dr.

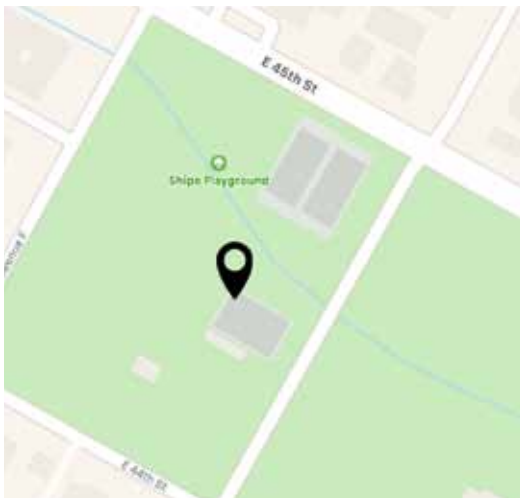
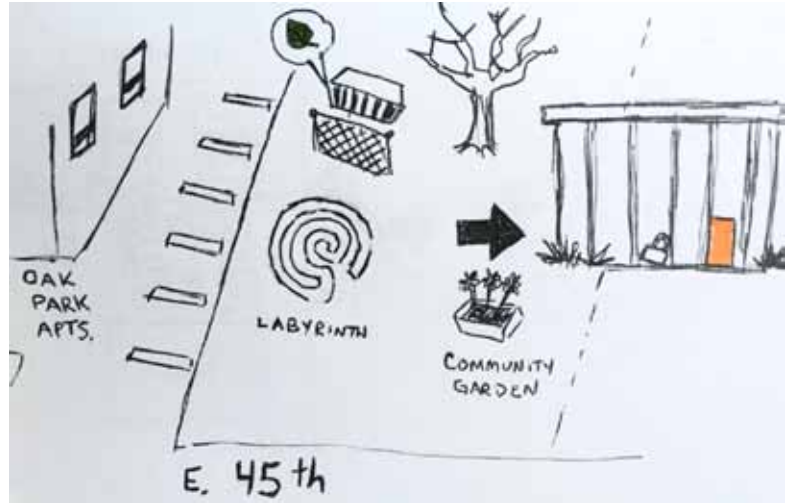
7209 Eastcrest Dr. is on the right.

# Sarah Fagan & Vinchen

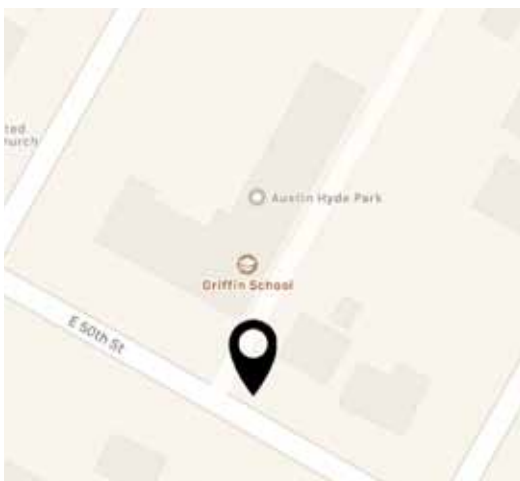
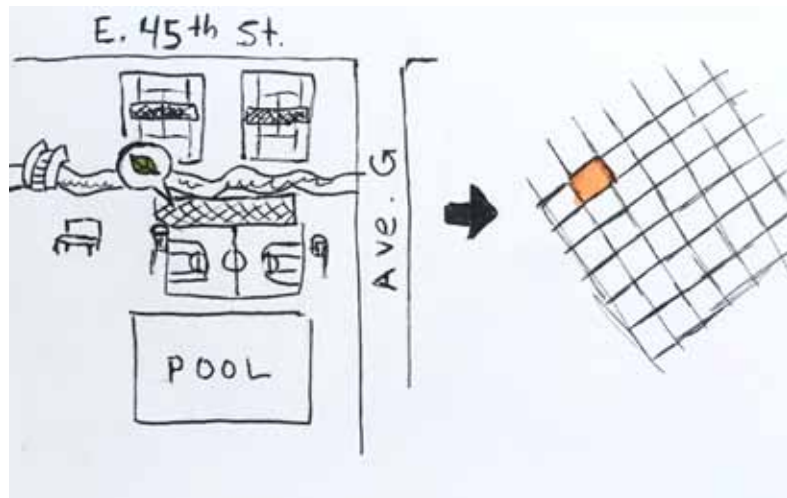
## *Filling the Void: Hyde Park, May 23, 2020*



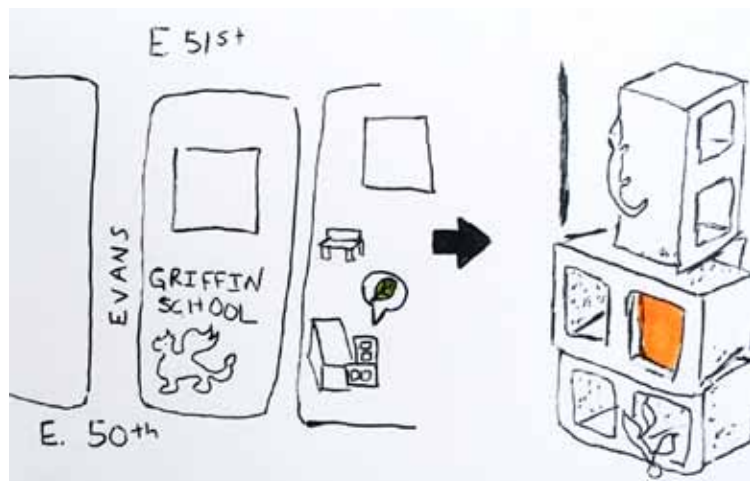
**1) Edge of the Labyrinth**



**2) Shipe Park Basketball**



**3) Cinder Block Collection**



# Sterling Allen

## 7503 North Lamar

### May 24, 2020



1. Untitled, 2020  
Plywood, bottle caps, screw  
8 ½ x 7 ½ inches
2. Untitled, 2020  
Plywood, bottle caps, screw  
6 ½ x 5 ½ inches
3. Untitled, 2020  
Plywood, bottle caps, screw  
10 x 7 ½ inches
4. Untitled, 2020  
Plywood, bottle caps, screw  
5 x 9 inches
5. Untitled, 2020  
Plywood, bottle caps, screw  
12 x 6 ¾ inches
6. Untitled, 2020  
Plywood, bottle caps, screw  
14 ¼ x 6 ½ inches
7. Untitled, 2020  
Plywood, bottle caps, screw  
5 ½ x 8 ½ inches
8. Untitled, 2020  
Plywood, bottle caps, screw  
9 ¾ x 5 inches
9. Untitled, 2020  
Plywood, bottle caps, screw  
8 ½ x 15 inches
10. Untitled, 2020  
Plywood, bottle caps, screw  
8 ½ x 8 ½ inches



Sterling Allen

813 W. North Loop Blvd.

May 24, 2020



*Floor Piece (For Mike and Ree)*

2020

Plywood, fabric, found objects

Dimensions Variable





Emily Lee

9:45

Parts three, four,  
and five

Maplewood Av. and  
38 ½ St.

May 25, 2020

Part three

30.2930°  
-97.7140°



*pollen, plaster, clay,  
ground*

- 1. Maplewood Avenue, backyard
- 2. To the right of 35
- 3. Electric blue of the elementary school carport in view
- 4. Then houses like broad-shouldered people, all different- colored
- 5. It feels like they're on a hill but they're technically not I don't think
- 6. The white or maybe blue or off- grey house with the grey or maybe purple trim that makes up for the play-doh-y stucco job around the windows and doors
- 7. These houses are from the 40s
- 8. They're all made of cement blocks, and the government paid for them back then

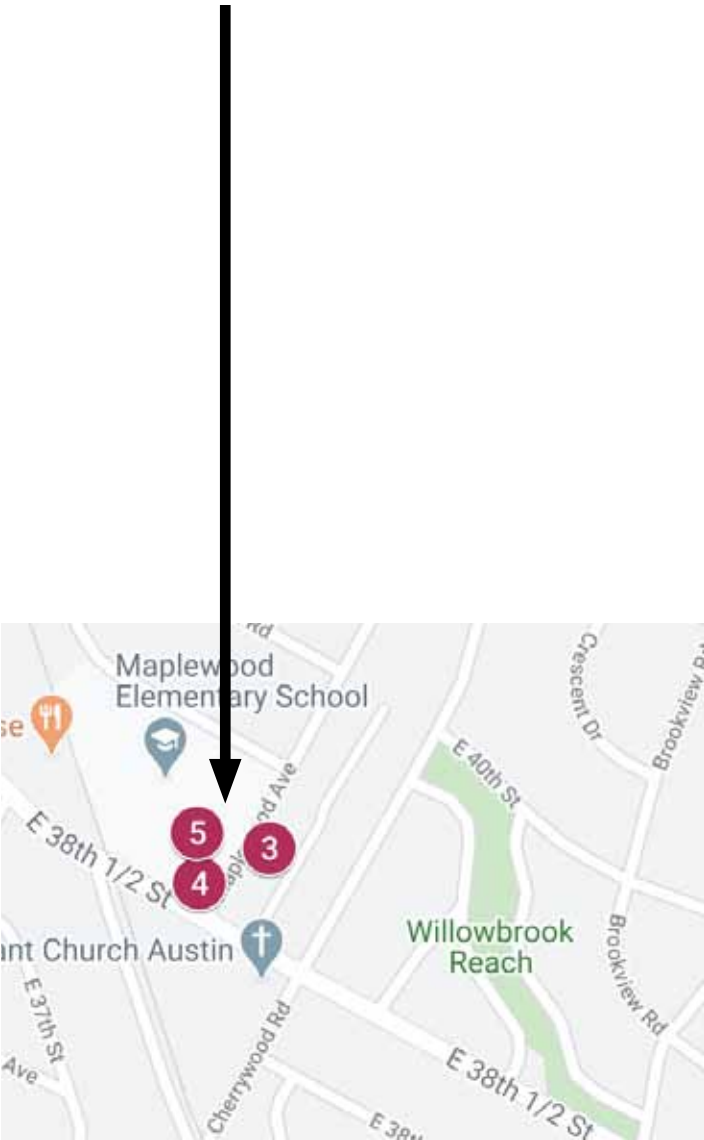
9. This one doesn't have a fence

10. Most don't

11. On the way to the laundry room from the back porch, really just slab of concrete that any landlord could name whatever, below the upstairs neighbor's porch

12. Look down

13. I'll probably be home, too



Part four

30.2924°  
-97.7145°



chalk egg

- 1. Back at the elementary school now
- 2. It's right outside my front door
- 3. and the front window
- 4. the whole window
- 5. Anyway, there's a basketball court there and another thing too, basically a pig pen for kids, but it's ultimately a good thing
- 6. Because the people who used it made it into a city, always speculative and actual at once
- 7. (probably because they forgot not to)

- 8. A sticky constellation of interpersonal dynamics given form, and thus the ability to be seen, named, and witnessed
- 9. Payments, births, deaths, and other exchanges all happening within the mini arena
- 10. Circumference of a dinner table

- 11. The kids play here

Part five

30.2924°  
-97.7145°



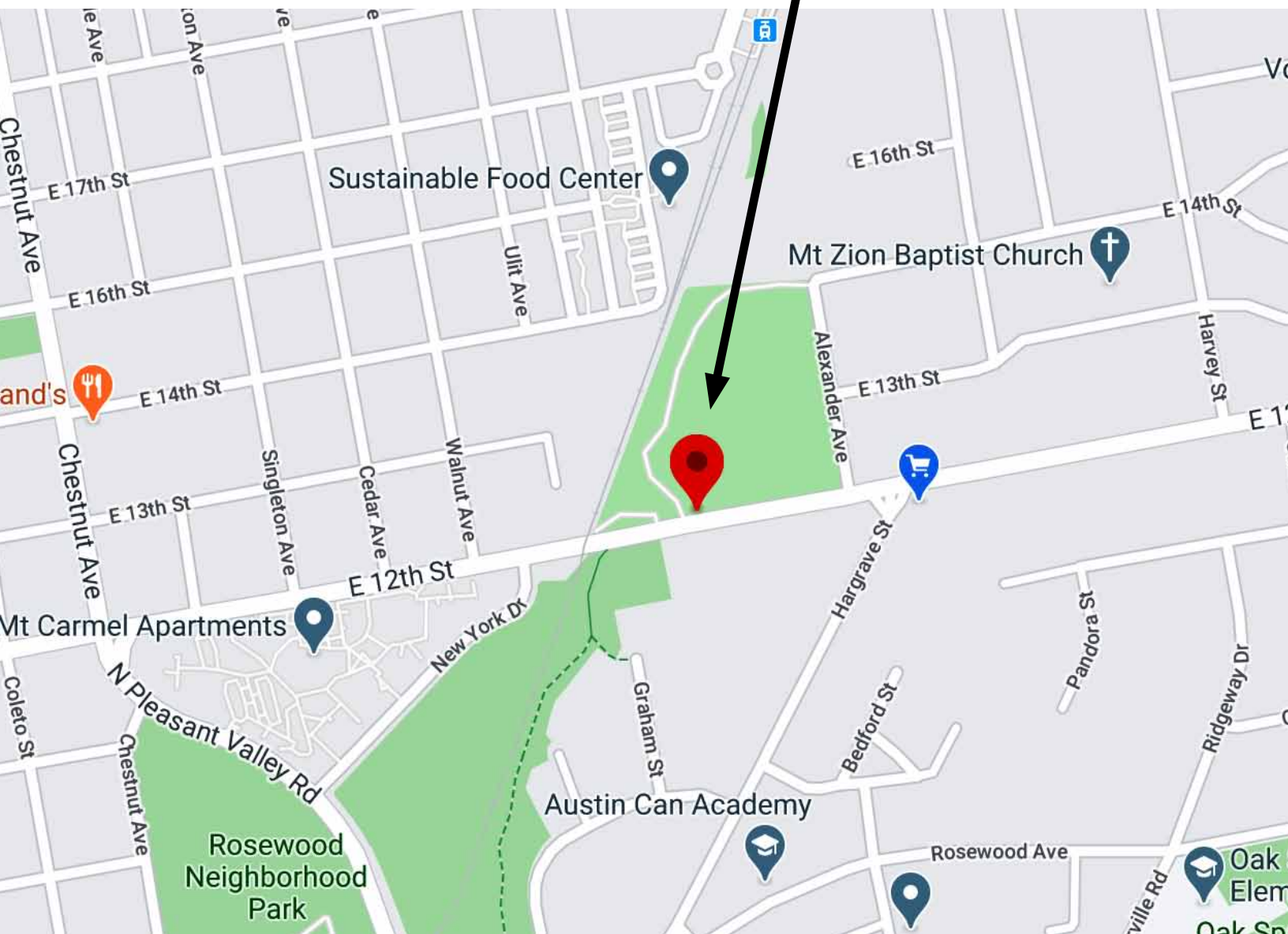
uv print on translucent vellum

- 1. The elementary school again
- 2. Basketballs occasionally and persistently pounding the adhesive the to backboard
- 3. The frame of this woven blue folding chair bisects its own tube steel
- 4. Apparently if you hit the blue part you will successfully achieve a layup
- 5. Lie down face up here and the court's blue tarp depict clouds above as a low-res photo print

Ted Carey

*I love you this much  
(half trick pony), in  
the wild*

May 26, 2020





# Amy Scofield

## *Homage to Little Losses*

### Red Bluff Nature Preserve

### May 27, 2020

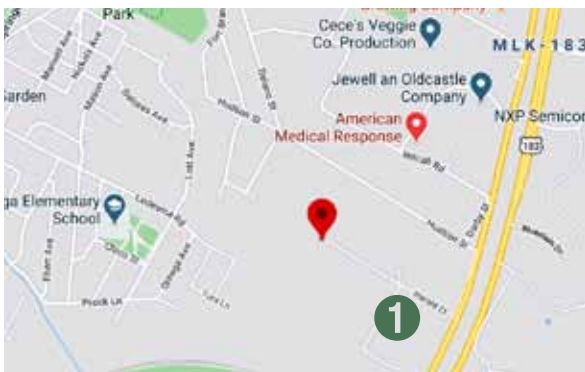
Brass ornaments rescued from a Chinese restaurant that's being replaced by a Big Box are relocated to a Chinese Pistache tree in the Red Bluff Nature Preserve.

Scofield writes:

*"New thoughts on climate change suggest that invasive tree species may have a better chance of survival than natives. Little cafes don't have a chance but nature finds a way."*

#### Directions:

① [Red Bluff Nature Preserve](#) can only be accessed from the end of Harold Court Rd, which can only be accessed via the Southbound 183 Frontage Road.



② Go to the end of Harold Ct Rd, near 6116-5904 Harold Ct., Look for the broken curb and follow the dirt path to a clearing, walking South West.

③ At the clearing, take a left turn into the woods just before a power pole.

④ Follow the path as it loops around the tree with really shaggy bark and look up.

⑤ Head back out the same way then turn left at the clearing. Follow the map for an extra surprise on the right.

