

August 22, 2020

NO OUTLET
options at dead-ends
Austin, Texas

Adreon Henry
Amanda Julia Steinback
Amy Scofield
Emma Hadzi Antich
Laura Latimer
Leon Alesi
Mai Gutierrez
Ric Nelson
Sarah Fagan
Saul Jerome San Juan
Sean Ripple
Staci Maloney
Tammy West

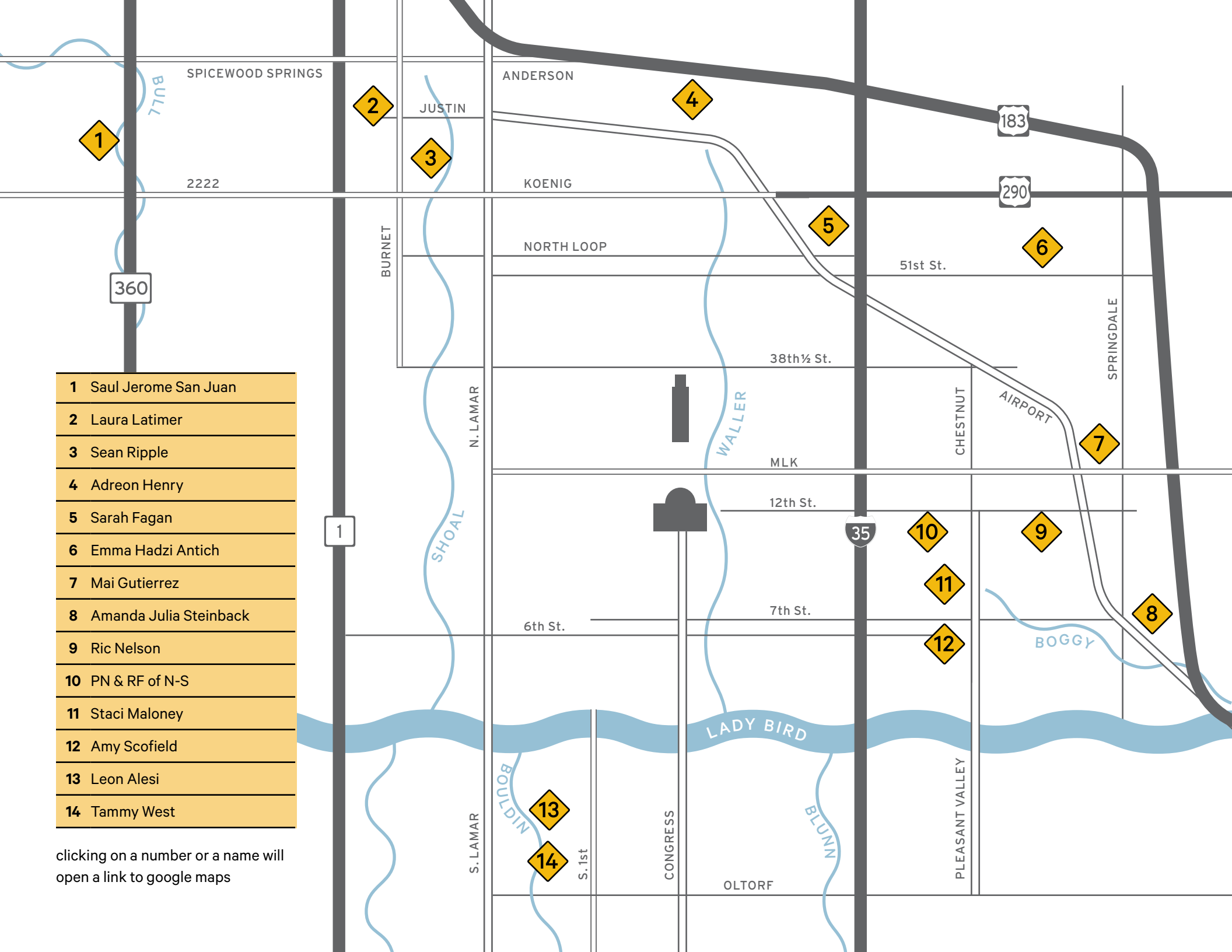


N
S

NORTHERN-SOUTHERN
northern-southern.com
instagram: @northernsouthern

- 1 Saul Jerome San Juan
- 2 Laura Latimer
- 3 Sean Ripple
- 4 Adreon Henry
- 5 Sarah Fagan
- 6 Emma Hadzi Antich
- 7 Mai Gutierrez
- 8 Amanda Julia Steinback
- 9 Ric Nelson
- 10 PN & RF of N-S
- 11 Staci Maloney
- 12 Amy Scofield
- 13 Leon Alesi
- 14 Tammy West

clicking on a number or a name will open a link to google maps



1

Saul Jerome San Juan

Winding Ridge, off of 360, north of 2222, south of Spicewood Springs.



Winding Ridge Blvd. is severed in two by Bull Creek, creating a no outlet.

Google Map:

<https://goo.gl/maps/uQjASq6UAZuico2W9>

Saul Jerome San Juan will paint plein air on both sides of Winding Ridge, 9–11 am

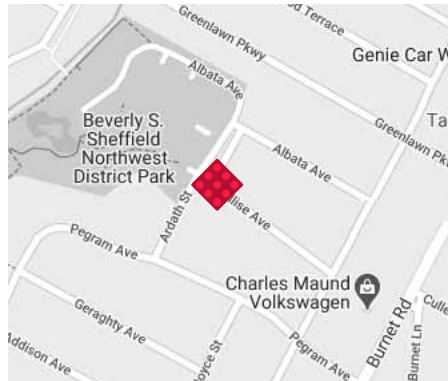
Saturday, August 22

You are invited to (distantly) watch.

2

Laura Latimer

At the end of Ellise Avenue in Allendale



Google Map:

<https://goo.gl/maps/9SrmUZVdHSBqnArP7>

Micro-Enclosures (triptych)

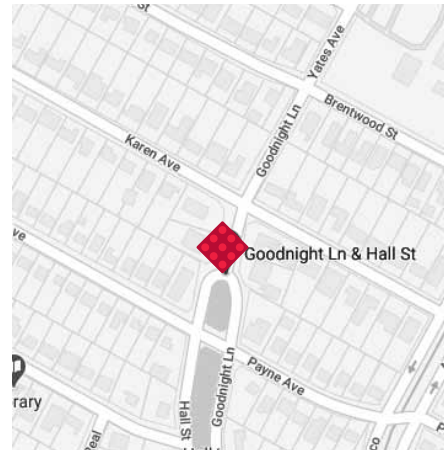
2020

steel, wood, concrete, dyed silk, latex rubber, abaca, acrylic, poly tubing, polyester mesh, vinyl, wire, ceramic, spray enamel, cpvc, found objects

3

Sean Ripple

Where Goodnight Ln. meets Hall Ln. in Brentwood there is a barrier island marked by two red diamonds.



Look for pennies on leaves under which they will find tinyurl links to audio/video content.

Google Map:

<https://goo.gl/maps/8aGu1kP4HeUMUJa2A>

a thieves' tunnel through the tomb of time

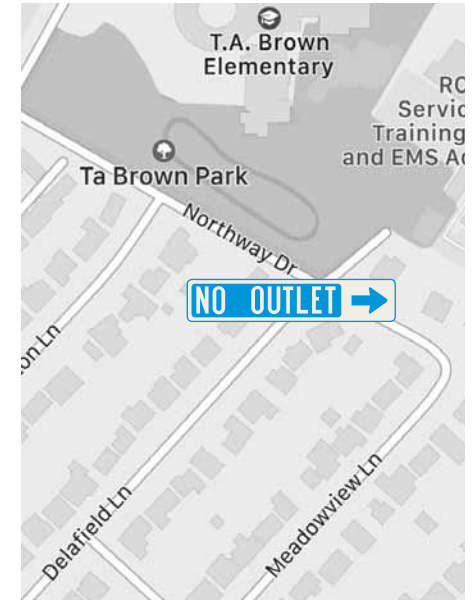
2020

pennies, tinyurls linking to audio/video content, and poses, 6500 Goodnight Ln/6500 Hall Ln

4

Adreon Denson Henry

In the Highland Park neighborhood, where Delafield meets Northway at the T.A. Brown playground, there is a blue “no outlet” sign. From it find the A-frame playscape.



Google Map:

<https://goo.gl/maps/fcyGPpPb1asLAWkQA>

It's just a shot Away

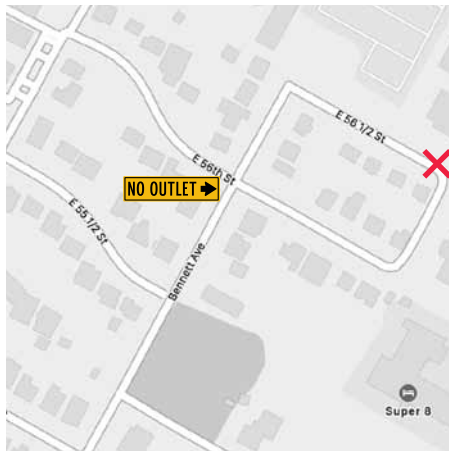
2020

surveying tape, solar light, small paper note, existing structure: A-frame playscape

5

Sarah Fagan

East 56 1/2 St. at Bennet is a loop—the entrance is the exit.



Halfway down the loop there is a stone wall, leafy green with shade. In the nooks of the wall, Sarah Fagan inserts miniature sculptures made from objects found on the side of the road.

Google Map:
<https://goo.gl/maps/EuE6HK483gvxSUfW6>

Found While Walking

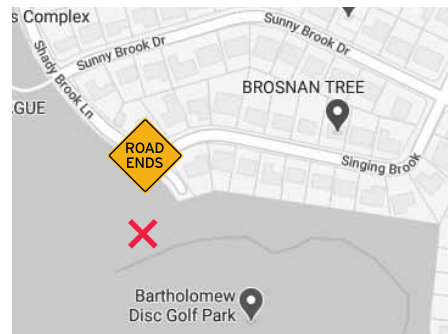
2015–2020
small sculptures made from objects found on the side of the road from cities all over the U.S. and Canada

the litter goes back to the streets, reassembled in a way we may take more notice

6

Emma Hadzi Antich

At 2099 Shady Brook, the road ends. At the red striped barrier turn south and walk toward the water tower. Look on your left for a box mounted on a chain-link fence and leave a wish. Latch the box closed when you are through.



Google Map:
<https://goo.gl/maps/y71YKvkiBQ61WbZH7>

What is Wished For

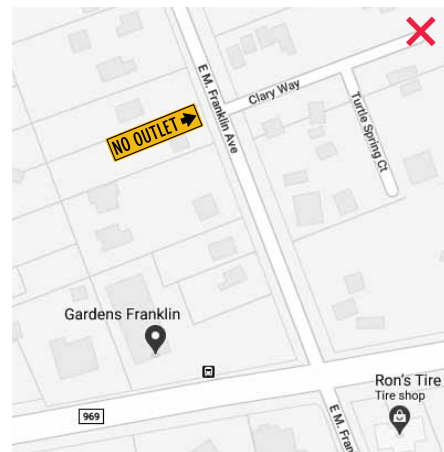
2020
acrylic and gold leaf on wood
dimensions variable

We are social creatures and without one another we cannot be whole. Missing each other is like missing a limb. We reach but do not find the thing we long to touch. By putting our longing to paper and then into this box, our wishes can touch, even when we cannot.

7

Mai Gutierrez

Clary Way and EM Franklin near MLK



Continue straight down Clary Way until it dead ends, look for a sculpture.

Google Map:
<https://goo.gl/maps/ef5npMX5PdxHMFbTA>

PP01
2020
pine, paint, sealant
4x4.5 x10 feet

8

Amanda Julia Steinback

East of Springdale, where Sara meets Prock a drive way stops. Next to it is a concrete path leading to City property, used as a heshers spot, guerilla skate park, and bicyclists meet up.



Walk down the drainage, Amanda Julia Steinback's art hangs from the bridge.

Google Map
<https://goo.gl/maps/MMbTxzsLdu2CYa9y5>

The Choir, The Calendar, and The Continuer.

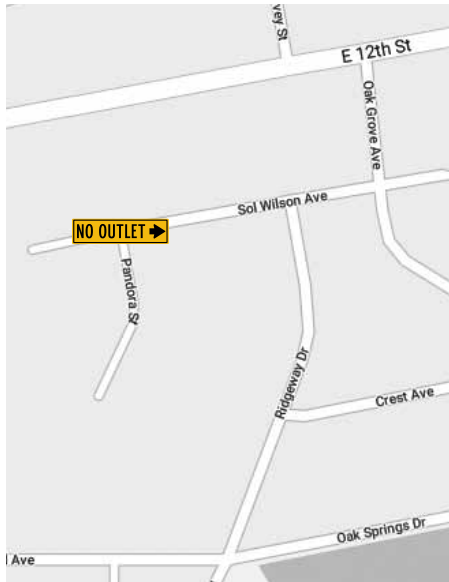
2020
wire, spray paint
inspired by a book of poems by Jim Harrison/Ted Kooser

Isn't it nice to think that when we're fossils we'll all be in the same thin layer of rock?

9

Ric Nelson

The no outlet sign marking the end of Pandora Street is reset as a YES OUTLET by a renewing sculptural intervention.



Google Map:
<https://goo.gl/maps/szbUCQvGjmmXw5nQ8>

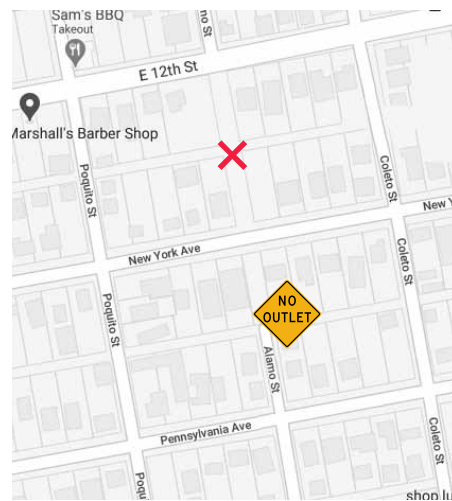
Yes Outlet

2020
glass, wood, lead solder, spray enamel, acrylic, and alcohol ink
7.5 x 6.5 x 2 inches
edition of 25

10

Phillip Niemeyer & Rachel Freeman

There is a No Outlet sign at Alamo St. at Pennsylvania. Walk beyond it, to find the path at the end of Alamo St. Follow the path to find arrows in many directions.



Google Maps:
<https://goo.gl/maps/LbBZBRWYF4qsFc69>

Free Directions

2016, 2020
spray paint on found wood

We painted these arrows in a manic time, early November 2016. They are set free in this Northern (New York) - Southern (Alamo) field. Take one, if you wish, point any direction you like.

11

Staci Maloney

At Harvard where would it would meet Bryan, Staci Maloney installed a sculpture.



If you are driving, park on Walter. Walk up the hill. On your right (to the southwest), you will find a blue/gray house. Find the path on the left of the house, and walk up the hill.

For accessible viewing, you will be able to see the piece from either Harvard street or Bryan.

Google Maps:→
<https://goo.gl/maps/3mAvqbivxKw7AWxi7>

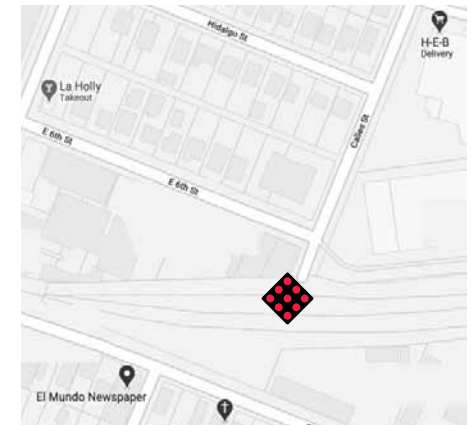
A Visitor from The Mutual Realm (unidentified landed object)

2020
paint, metal, paper, sand

12

Amy Scofield

At the end of East 6th, take a right to the end of Calles St.



Past the barrier is a concrete pad. As it tapers look for a tunnel under the overgrowth. Bend over and peek.

Google Map:
<https://goo.gl/maps/f9PPQVYaNjJf9gQRA>

Serendipity

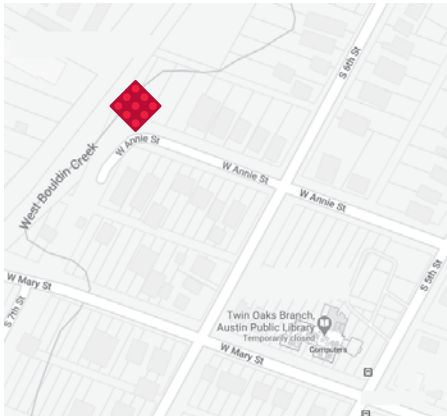
2020
glass, plastic, aluminum

Often, your curiosity leads you to answers for questions you didn't know you had

13

Leon Alesi

At the end of Annie St, near Boudin Creek



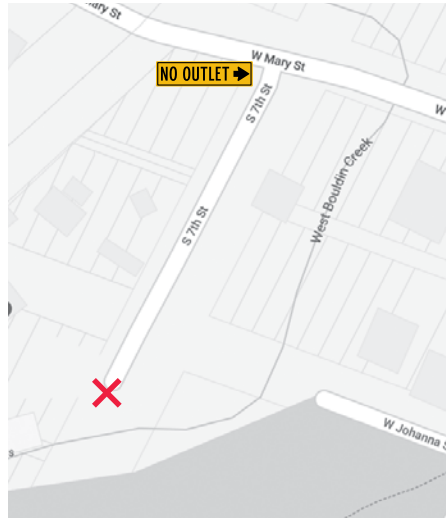
Google Map:

<https://goo.gl/maps/ogf7qjZ4z2DXqNuZA>

14

Tammy West

At South 7th and Mary, go south on South 7th to the end of the road, look for the creek.



Google Map:

<https://goo.gl/maps/9tpueWsZEbkwmVSE9>

Creek Repair

2020

red duct tape, red yarn

red repairs a large human made cut in the limestone creek bed conceptually brining it back to whole.

NO OUTLET →

Organizer's Statement

We can read the signage and roads of our City as texts: fictions, histories, habits, doodles, scripts, tarots...

The "No Outlet" sign marks an end of explicit options. The art made for these stages present new options.

—Phillip Niemeyer

N-S's programing is sponsored in part by the City of Austin's Cultural Arts Commission



N
S

NORTHERN-SOUTHERN

northern-southern.com

instagram: @northernsouthern