

N

Amy Scofield

Ann Armstrong

Ash Duban

Christos Pathiakos

Giampiero Selvaggio

Given McClure

Hannah Spector

Jesse Cline

Leon Alesi

Phillip Niemeyer

Rachael Starbuck

Sterling Allen

Tammy West

Ted Carey

FROM

outside

Austin and beyond

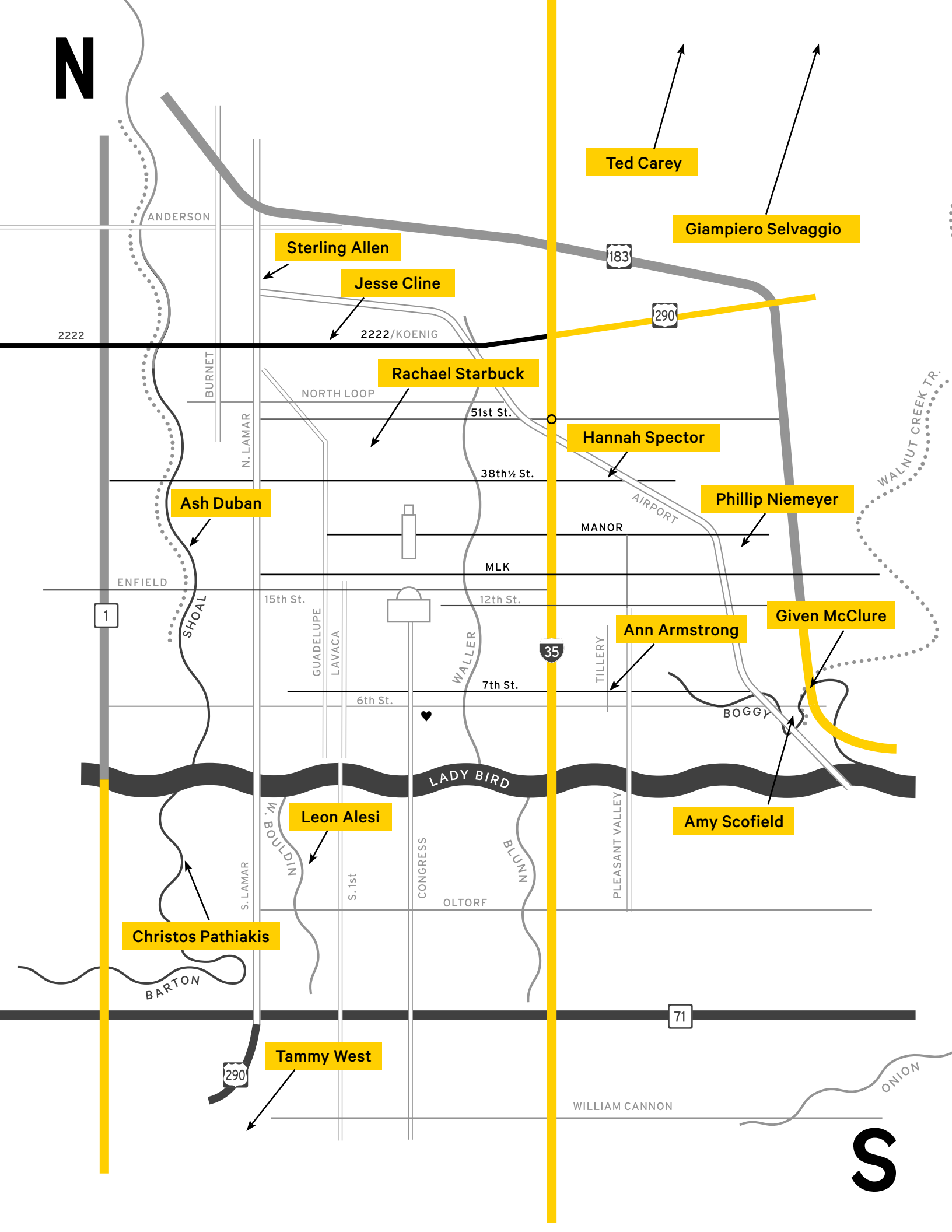
inside

Northern–Southern

June 10–25, 2023

S

N



S

This is ephemeral art,
there is no guarantee
that it will be there
when you go to find it.

Whatever you find, may
it find you well.

Amy Scofield

forêt/foray, 2023

Boggy Creek Greenbelt Trail, near the
railroad tracks



Enter the Southern Walnut Creek Trail at Jain Lane. Cross a small bridge and turn left at the Boggy Creek Greenbelt sign. Walk along the main path, heading basically straight until you come to a fork. Veer left and walk through a small clearing and then a bamboo grove.

Watch for a path to the right, marked by sticks on the ground and look for the tree with 5 trunks, nestling a clutch of compressed sawdust blocks, sprouting bouquets of mushrooms.

know before you go

Mosquitoes are numerous and vicious.

30°15'52.0"N 97°41'05.6"W

30.264453, -97.684880

[google map](#)



Ann Armstrong

Tillery Trees, 2023

Under the 7th Street Bridge on Tillery.

Use the map below as a loose guide for finding specimens. Numbered white tags have been placed on each specimen to help guide your exploration. Typical duration for complete loop: 15-20 minutes

know before you go

- bring a friend (or two)!
- wear close-toed shoes bug spray
- be aware of poison ivy; leaves of three leave them be!
- only engage/approach tagged trees

30°15'30.1"N 97°42'20.6"W

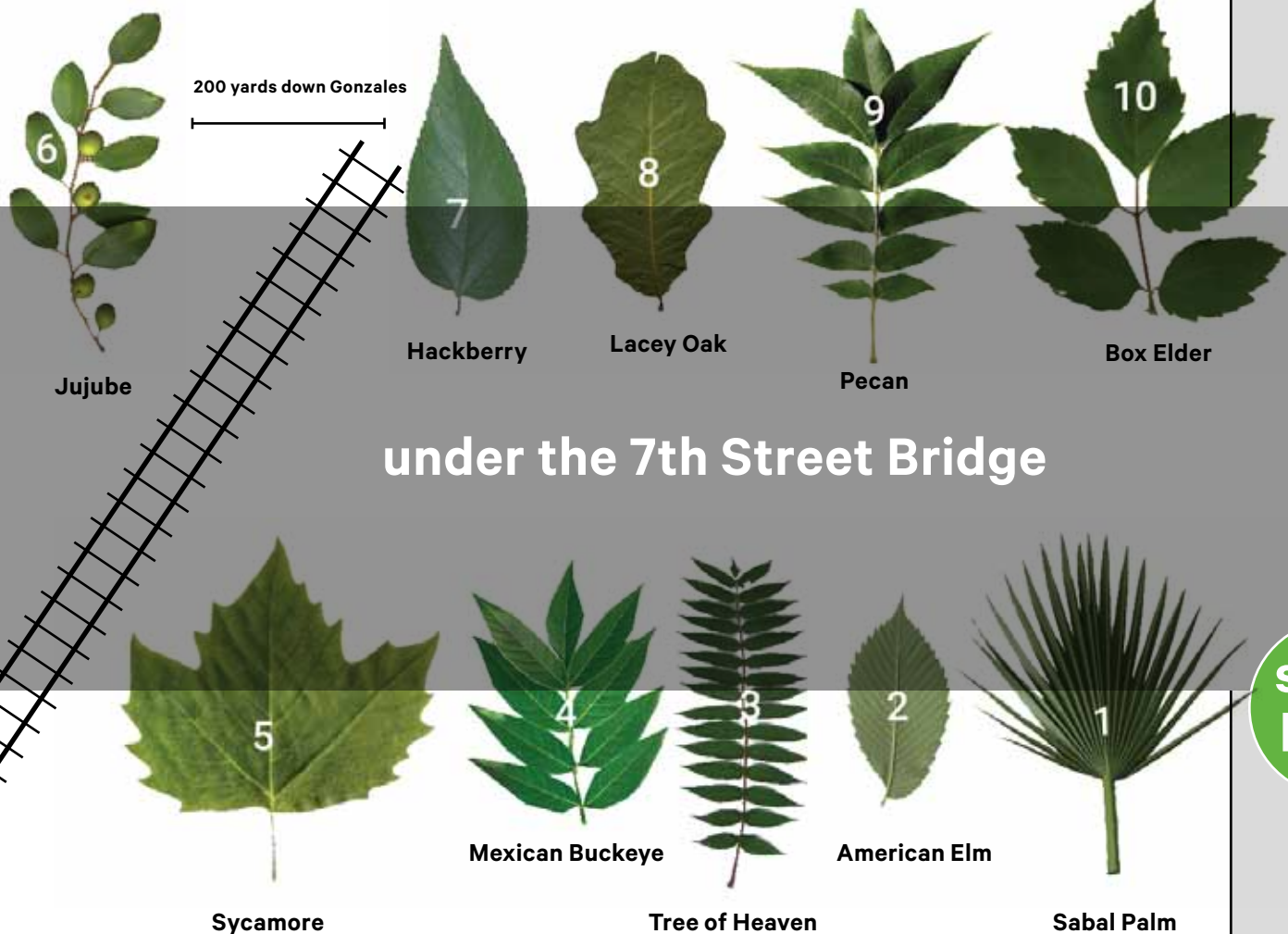
30.258356, -97.705717

[google map](#)

[Link to an audio introduction to the space by Ann Armstrong](#)

[Link to Spotify Playlist: Tree Music Volume 1](#)

Tillery St.



Other trees you may find

Anacahuita, Box Elder, Cedar Elm, Juniper, Palmettos, Mimosa, Mountain Laurel, Mulberry, Vasey Oak, Mexican Oak, Live Oak, Red Oak, Palmetto, Pine, Redbud, Soap Berry Tree

Ash Duban

cast fossils left where they could be found, 2023

Shoal Creek

On the Shoal Creek Trail just south of 29th Street, look for the Janet Fish Pedestrian Bridge.

From the bridge, walk northeast onto the rocks into the creek. Look down among the rocks for fossils. Among them are fossils cast in bronze and silver.

30°17'49.8"N 97°44'58.6"W

30.297165, -97.749620

[google map](#)



Christos Pathiakis

Earthen Tunnel Projectors, 2021, 2023

Barton Creek Greenbelt

Enter the Barton Creek Greenbelt at the Spyglass trail head (1601 Spyglass Dr.) Walk downhill to Violet Crown Trail and turn right. Follow the trail west .15 miles until you see an orange flag on your left. 🚩 Turn left at the flag and follow side trail 30 steps to the creek bed .

Turn right and continue west in the creek bed (assuming it's not flowing) for about 150 feet.

🚩 At the next orange flag keep an eye to your left (south) for flags marking tunnels, dug into the south bank of the creek. Some tunnels will be bright enough, even on a cloudy day, to be seen from afar.

There are seven tunnels dug in the south bank, over 100 feet, containing handmade magic lantern slides or panels of fused glass, backlit with lenses and mirrors. The tunnels, and the slides within them, will change over time with the help of condensation, as we as creatures that come to make the new underground spaces home.

know before you go

The vegetation and insect population varies constantly. Mosquitos and poison Ivy are not infrequent at this time of year in Green Belt

Best viewed when sun is high, mid-morning to late afternoon.

30°15'20.3"N 97°47'22.3"W
30.255639, -97.789528

[google map](#)



Giampiero Selvaggio

Grave of the Golem, 2023
paper mache and wire in a cave

Kingston New York, near Rondout Creek

Park at Blackbird Coffee.

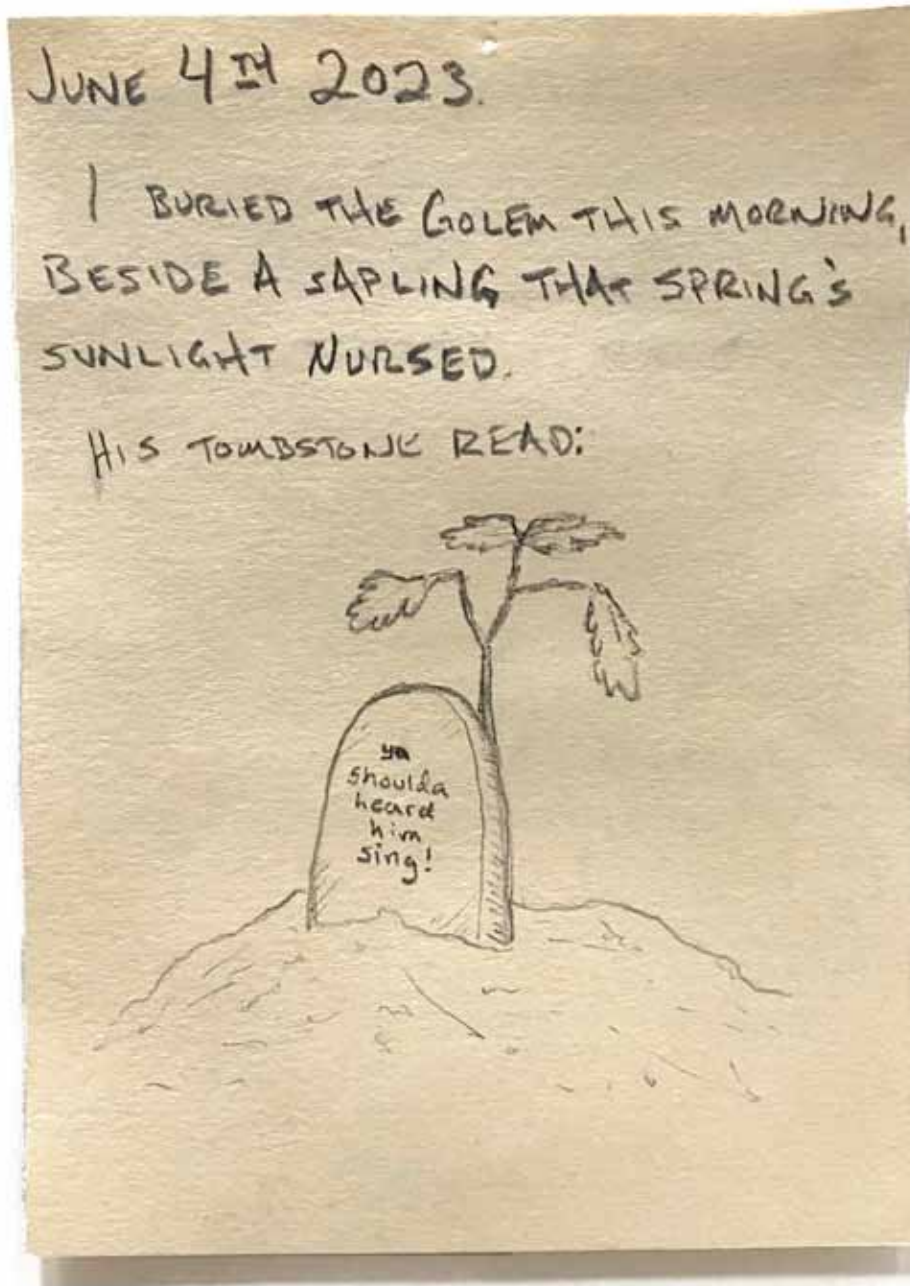
know before you go

Enter from Rodney Street or you will fall into a cave and die.

41°54'35.3"N 74°00'21.3"W

41.909807, -74.005906

[google map](#)



Given McClure

Runoff, 2023

Mulch Sock (green multi-filament polypropylene mesh, compostable FilterMedia), fluorescent orange braided nylon object (1x10 feet) Arrangement (4x1x2 feet)

Walnut Creek Trail,
under Highway 183 and over Boggy Creek

The installation is at a nearby endwall draining to Boggy Creek, visible looking upstream from the Pedestrian Bridge under Highway 183.

30°15'48.6"N 97°40'23.8"W

30.263501, -97.673268

[google map](#)



Hannah Spector

(and the light...), 2023

white denim & silkscreen

3 inches x 4 feet

Willowbrook Reach, off 38th½ Street,
Cherrywood

Park on Willowbrook Dr or Sycamore Dr. When you enter
the creek area, head towards the dropped pin. There you
will see a river crossing with some small stones. Cross here.
Look right. Look left.

30°17'26.4"N 97°42'39.1"W

30.290670, -97.710864

[google map](#)



Jesse Cline

reverberation echo pattern, 2023
polymer clay, paint

Koenig and Chesterfield,
Skyview

At the northeast corner of Koenig and Chesterfield
walk east past the stone wall to the first tree.

30°19'22.8" N, 97°43' 17.9" W

30.323000, -97.721639

[google map](#)



Leon Alesi

Ancestral Shedding, 2023

deconstructed shed, unearthed cedar piers, wood,
photographs, mirror, metal, stone, vines, iron fence
76x84x110 inches

The intersection of South 6th Street at West Milton Street,
Bouldin

Follow the coordinates below and look for a yard sign on
South 6th Street. Walk up the driveway to see the shed.

know before you go

This is the artist's residence. Be respectful and please do
not roam anywhere else in the yard.

Visit only between 10am and 6pm

30°15'02.4"N 97°45'43.5"W

30.250667, -97.762083

[google map](#)



Phillip Niemeyer

Heavy Light, 2021, 2023

cinder blocks, latex

15½x7½x7½ inches x 24

Seabrook

Off the walk and bike trail entering the Seabrook neighborhood east of Airport, where Pershing meets E.M.Franklin, just south of Manor.

30°17'19.5"N 97°41'54.9"W

30.288743, -97.698574

[google map](#)



Rachael Starbuck

The light that gets lost, 2023

paper clay, brass

18x10x8 inches

Shipe Park

4400 Avenue G, Hyde Park

Look in the branches of a small cedar elm on the west side of Shipe Park.

30°18'26.5"N 97°43'37.4"W

30.307354, -97.727058

[google map](#)



Sterling Allen

mum (for JL), 2023
installation

7227 N Lamar
the front of an unused garage on the east side of Lamar,
just north of St. Johns

[google map](#)



Tammy West

Head in the Sand, 2023

upside down safety cones buried in a cluster

Intridge and Jorwoods Dr,

off Westgate south of William Cannon

to get there

Park at Corner of Inridge Dr. and Jorwoods dr in south Austin. The piece is very close to where you park.

Walk between rocks, turn immediately left then immediately right.

30°12'09.9"N 97°49'31.0"W

30.202750, -97.825278

[google map](#)



Ted Carey

B.B.B.A.O. (Babbling Brook Binary Aquatic Oracle), 2023

plastic bottle, rope paint, decals, river
exchange rate: free to the highest bidder

in the Green River and the Hoosic River
Williamstown, Massachusetts

42°42'34.3"N 73°12'00.5"W

42.709518, -73.200143

[google map](#)



Northern–Southern

FROM, 2023

♥ Northern–Southern is in downtown Austin, the entrance is on East 5th St., between Brazos and San Jacinto.

Look for a <--N or an <--S sign, Northern–Southern is vinyled on the window. There is a blue bike rack in front. The door is blue with art by Kel Brown.

Visiting hours are Thursday–Sunday, 2-6pm.

Until June 25, we will show FROM. In the gallery are pieces by the same artists, connected to the outside work, arrayed on a map you walk through.

30°15'59.6"N 97°44'28.9"W

30.266562, -97.741354

[google map](#)

